

APK/APM

PAUD, SD, SMP, SM dan PT

(termasuk Madrasah dan sederajat)

Tahun 2013/2014



KEMENTERIAN PENDIDIKAN DAN KEBUDAYAAN
PUSAT DATA DAN STATISTIK PENDIDIKAN
TAHUN 2014



URS is a member of Registrar of Standards (Holdings) Ltd.



**APK/APM PAUD, SD, SMP, SM dan PT 2013/2014
(termasuk Madrasah dan sederajat)**

**KEMENTERIAN PENDIDIKAN DAN KEBUDAYAAN
PUSAT DATA DAN STATISTIK PENDIDIKAN
TAHUN, 2014**

KATALOG DALAM TERBITAN

Indonesia, Kementerian Pendidikan dan Kebudayaan
APK/APM (Angka Partisipasi Kasar / Angka Partisipasi Murni) Tahun 2013/2014 Disusun oleh :
Bidang Pendayagunaan dan Pelayanan Data dan Statistik Pendidikan. – Jakarta :
Pusat Data dan Statistik Pendidikan, Kemdikbud, 2014
i, 65 hal

ISBN 979 401 571 7

TIM PENYUSUN

Ketua :
Yul Yunazwin Nazaruddin

Penulis :
1. Siti Sofiah
2. Abdul Hakim
3. Wahono

Desain Sampul
Abdul Hakim

KATA PENGANTAR

Keberhasilan Program Pembangunan Pendidikan digambarkan dalam Misi 5 K. Adapun Misi 5 K yang dimaksud adalah **ketersediaan** layanan pendidikan, **keterjangkauan** layanan pendidikan, meningkatkan **kualitas** mutu pendidikan, mewujudkan **kesetaraan** untuk pendidikan, dan misi yang terakhir adalah menjamin **kepastian** mendapatkan layanan pendidikan. Salah satu indikator yang dapat digunakan untuk melihat keberhasilan Program Pembangunan Pendidikan, khususnya pada misi yang ke-5, yaitu kepastian mendapatkan layanan pendidikan atau pemerataan dalam layanan pendidikan pada tingkat nasional, provinsi dan kabupaten/kota, adalah melalui APK (Angka Partisipasi Kasar) dan APM (Angka Partisipasi Murni) pada jenjang pendidikan PAUD, SD, SMP, SM, dan PT/ sederajat di tingkat nasional, provinsi, serta kabupaten/kota.

Buku APK/APM Tahun 2013/2014 disusun oleh Pusat Data dan Statistik Pendidikan (PDSP) berdasarkan data yang dikumpulkan oleh unit kerja terkait di lingkungan Kementerian Pendidikan dan Kebudayaan dan Kementerian Agama setelah dilakukan empat kali diskusi, yang dilaksanakan dengan unit kerja terkait. Adapun pihak-pihak yang terlibat dalam penyusunan Buku ini adalah Sekretariat Direktorat Jenderal (Setditjen) PAUDNI, Setditjen Dikdas, Setditjen Dikmen, Setditjen Dikti, Direktorat Pembinaan PAUD, Direktorat Pembinaan SD, Direktorat Pembinaan SMP, Direktorat Pembinaan SMA, Direktorat Pembinaan SMK, Direktorat PKLK Dikdas, Direktorat PKLK Dikmen, dan Setditjen Pendidikan Islam Kementerian Agama. PAUD mencakup TK, TKLB, RA/BA, KB, TPA, dan SPS; SD termasuk SDLB, MI, dan Paket A; SMP termasuk SMPLB, MTs, dan Paket B; SM termasuk SMA, SMK, SMLB, MA, dan Paket C; serta PT mencakup PTN, PTS, PTA, dan PTK. Sumber data yang digunakan untuk menyusun buku ini adalah data Dapodik Dikdas dan Dikmen, data Bantuan Operasional Sekolah (BOS) dari Direktorat Pembinaan SD dan Direktorat Pembinaan SMP, data PDPT Dikti, data EMIS Direktorat Jenderal Pendidikan Islam Kementerian Agama serta data proyeksi penduduk berdasarkan SP2010 oleh Bappenas.

Buku ini disusun untuk memenuhi kebutuhan data APK/APM sebagai bahan perumusan kebijakan, penyusunan perencanaan, dan penyusunan laporan di bidang pendidikan. Diharapkan semua pihak yang berkecimpung dalam dunia pendidikan dapat memanfaatkan informasi dan menjadikan buku ini sebagai satu-satunya rujukan yang berkaitan dengan APK dan APM tahun 2013/2014.

Kepada semua pihak yang telah membantu penyusunan buku ini kami sampaikan penghargaan serta ucapan terima kasih yang tidak terhingga. Kami terbuka terhadap kritik dan saran yang dapat membangun buku ini ke arah yang lebih baik.

Jakarta, 30 Oktober 2014

1. M. Amin Haedari
(Ses. Ditjen Pendidikan Islam, Kemenag)



2. Thamrin Kasman
(Ses. Ditjen Pendidikan Dasar)



3. Sutanto
(Ses. Ditjen Pendidikan Menengah)



4. Patdono Suwignjo
(Ses. Ditjen Pendidikan Tinggi)




5. Ella Yulaelawati
(Ses. Ditjen PAUDNI)




6. Ibrahim Bafadal
(Dir. Pembinaan Sekolah Dasar)



7. Didik Suhardi
(Dir. Pembinaan SMP)



8. Harris Iskandar
(Dir. Pembinaan SMA)



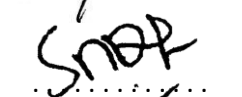
9. M. Mustaghfirin Amin
(Dir. Pembinaan SMK)



10. Erman Syamsudin
(Dir. Pembinaan PAUD)



11. Sri Renani Pantjastuti
(Dir. PKLK Pendidikan Dasar)



12. A. Budi Priadi
(Dir. PKLK Pendidikan Menengah)



13. Yul Yunazwin Nazaruddin
(Kepala PDSP)



Daftar isi :

| | | |
|--|-------|----|
| Kata Pengantar | | i |
| Daftar Isi | | ii |
| APK PAUD Sederajat Provinsi | | 1 |
| APK SD/MI Sederajat Provinsi | | 2 |
| APK SMP/MTs Sederajat Provinsi | | 3 |
| APK SMA/MA/SMK Sederajat Provinsi | | 4 |
| APK Pendidikan Tinggi Sederajat Provinsi | | 5 |
| APK PAUD Sederajat Kab/Kota | | 6 |
| APK SD/MI Sederajat Kab/Kota | | 21 |
| APK SMP/MTs Sederajat Kab/Kota | | 36 |
| APK SMA/MA/SMK Sederajat Kab/Kota | | 51 |

APK/APM
PAUD, SD, SMP, SM, PT SEDERAJAT
PROVINSI

**APK PAUD Sederajat Tiap Provinsi
Tahun 2013/2014**

| No | Nama Provinsi | P3-6 th | Siswa TK+TKLB+RA | | | TPA | KB | SPS | Siswa PAUD | APK PAUD |
|-----------|---------------------|------------|------------------|-----------|------------|--------|-----------|-----------|------------|----------|
| | | | TK/TKLB | RA | TK+TKLB+RA | | | | | |
| 1 | D.K.I. Jakarta | 701.400 | 123.143 | 38.757 | 161.900 | 298 | 136.869 | 111.930 | 410.997 | 58,60 |
| 2 | Jawa Barat | 3.364.700 | 387.757 | 216.294 | 604.051 | 2.805 | 545.463 | 882.598 | 2.034.917 | 60,48 |
| 3 | Banten | 920.300 | 164.071 | 48.619 | 212.690 | 382 | 120.998 | 157.248 | 491.318 | 53,39 |
| 4 | Jawa Tengah | 2.232.500 | 668.597 | 201.237 | 869.834 | 5.192 | 341.066 | 303.285 | 1.519.377 | 68,06 |
| 5 | D.I. Yogyakarta | 211.900 | 94.022 | 8.744 | 102.766 | 5.558 | 47.139 | 54.278 | 209.741 | 98,98 |
| 6 | Jawa Timur | 2.428.500 | 915.154 | 314.111 | 1.229.265 | 4.360 | 402.874 | 523.532 | 2.160.031 | 88,95 |
| 7 | Aceh | 430.000 | 93.432 | 13.391 | 106.823 | 1.954 | 79.090 | 45.070 | 232.937 | 54,17 |
| 8 | Sumatera Utara | 1.220.000 | 172.106 | 75.473 | 247.579 | 2.762 | 235.371 | 307.537 | 793.249 | 65,02 |
| 9 | Sumatera Barat | 425.600 | 78.196 | 13.946 | 92.142 | 2.314 | 106.923 | 68.574 | 269.953 | 63,43 |
| 10 | Riau | 524.100 | 95.624 | 15.748 | 111.372 | 1.798 | 83.596 | 100.493 | 297.259 | 56,72 |
| 11 | Kepulauan Riau | 167.700 | 42.401 | 10.328 | 52.729 | 391 | 31.235 | 44.287 | 128.642 | 76,71 |
| 12 | Jambi | 255.600 | 36.854 | 8.142 | 44.996 | 563 | 72.267 | 60.219 | 178.045 | 69,66 |
| 13 | Sumatera Selatan | 623.400 | 69.682 | 15.292 | 84.974 | 847 | 112.611 | 152.537 | 350.969 | 56,30 |
| 14 | Bangka Belitung | 99.900 | 28.782 | 3.200 | 31.982 | 475 | 24.801 | 27.321 | 84.579 | 84,66 |
| 15 | Bengkulu | 142.000 | 30.827 | 4.096 | 34.923 | 2.330 | 31.702 | 31.279 | 100.234 | 70,59 |
| 16 | Lampung | 620.200 | 102.275 | 24.480 | 126.755 | 863 | 89.704 | 132.072 | 349.394 | 56,34 |
| 17 | Kalimantan Barat | 377.200 | 50.085 | 5.768 | 55.853 | 635 | 68.162 | 67.623 | 192.273 | 50,97 |
| 18 | Kalimantan Tengah | 188.900 | 54.507 | 7.233 | 61.740 | 741 | 38.749 | 25.497 | 126.727 | 67,09 |
| 19 | Kalimantan Selatan | 310.900 | 87.652 | 13.072 | 100.724 | 1.785 | 55.843 | 24.131 | 182.483 | 58,70 |
| 20 | Kalimantan Timur | 259.244 | 41.307 | 5.167 | 46.474 | 718 | 62.723 | 9.242 | 119.157 | 45,96 |
| 21 | Kalimantan Utara | 49.756 | 12.715 | 1.284 | 13.999 | 169 | 12.382 | 5.020 | 31.570 | 63,45 |
| 22 | Sulawesi Utara | 163.600 | 63.077 | 2.909 | 65.986 | 717 | 29.912 | 20.290 | 116.905 | 71,46 |
| 23 | Gorontalo | 84.900 | 27.668 | 2.234 | 29.902 | 613 | 28.869 | 13.096 | 72.480 | 85,37 |
| 24 | Sulawesi Tengah | 219.000 | 74.136 | 6.069 | 80.205 | 414 | 75.710 | 31.367 | 187.696 | 85,71 |
| 25 | Sulawesi Selatan | 654.600 | 202.779 | 22.311 | 225.090 | 1.376 | 138.013 | 35.471 | 399.950 | 61,10 |
| 26 | Sulawesi Barat | 107.800 | 17.191 | 5.492 | 22.683 | 346 | 31.674 | 13.083 | 67.786 | 62,88 |
| 27 | Sulawesi Tenggara | 234.700 | 84.773 | 6.196 | 90.969 | 394 | 36.164 | 13.989 | 141.516 | 60,30 |
| 28 | Maluku | 148.200 | 19.999 | 2.112 | 22.111 | 518 | 34.472 | 19.122 | 76.223 | 51,43 |
| 29 | Maluku Utara | 105.900 | 19.311 | 1.812 | 21.123 | 154 | 30.498 | 7.641 | 59.416 | 56,11 |
| 30 | Bali | 277.500 | 82.549 | 5.294 | 87.843 | 792 | 48.089 | 60.879 | 197.603 | 71,21 |
| 31 | Nusa Tenggara Barat | 396.800 | 108.601 | 18.662 | 127.263 | 966 | 77.701 | 41.190 | 247.120 | 62,28 |
| 32 | Nusa Tenggara Timur | 484.200 | 76.468 | 4.624 | 81.092 | 601 | 76.757 | 83.216 | 241.666 | 49,91 |
| 33 | Papua | 258.800 | 35.788 | 1.360 | 37.148 | 380 | 50.214 | 26.872 | 114.614 | 44,29 |
| 34 | Papua Barat | 71.400 | 13.254 | 1.900 | 15.154 | 118 | 17.203 | 5.669 | 38.144 | 53,42 |
| Indonesia | | 18.761.200 | 4.174.783 | 1.125.357 | 5.300.140 | 44.329 | 3.374.844 | 3.505.658 | 12.224.971 | 65,16 |

**APK/APM SD Sederajat Tiap Provinsi
Tahun 2013/2014**

| No | Nama Provinsi | Penduduk Usia 7-12 th | SISWA | | | | | Jumlah | SISWA USIA 7 - 12 th | | | | | Jumlah | APK | APM |
|-----------|---------------------|--------------------------|------------|--------|-----------|---------|------------------|------------|----------------------|--------|-----------|---------|------------------|------------|--------|-------|
| | | | SD | SDLB | M I | Paket A | Salafiyah ULA | | SD | SDLB | M I | Paket A | Salafiyah ULA | | | |
| 1 | D.K.I. Jakarta | 906.000 | 849.388 | 3.863 | 93.248 | 805 | 710 | 948.014 | 790.577 | 2.049 | 71.313 | 343 | 288 | 864.570 | 104,64 | 95,43 |
| 2 | Jawa Barat | 4.944.550 | 4.752.350 | 12.800 | 613.750 | 2.640 | 2.696 | 5.384.236 | 4.190.926 | 6.913 | 484.381 | 1.138 | 1.178 | 4.684.536 | 108,89 | 94,74 |
| 3 | Banten | 1.257.300 | 1.237.340 | 2.513 | 150.264 | 1.455 | 10.901 | 1.402.473 | 1.078.392 | 1.250 | 108.719 | 552 | 4.003 | 1.192.916 | 111,55 | 94,88 |
| 4 | Jawa Tengah | 3.361.850 | 3.046.741 | 9.919 | 539.505 | 2.267 | 3.040 | 3.601.472 | 2.744.837 | 5.158 | 407.751 | 926 | 1.317 | 3.159.989 | 107,13 | 94,00 |
| 5 | D.I. Yogyakarta | 312.300 | 291.997 | 3.317 | 15.410 | 187 | 1.540 | 312.451 | 284.264 | 1.673 | 11.302 | 70 | 587 | 297.896 | 100,05 | 95,39 |
| 6 | Jawa Timur | 3.662.400 | 3.064.301 | 11.352 | 830.778 | 3.142 | 16.768 | 3.926.341 | 2.808.353 | 5.990 | 634.059 | 1.301 | 7.478 | 3.457.181 | 107,21 | 94,40 |
| 7 | Aceh | 576.700 | 495.218 | 1.414 | 122.429 | 1.254 | 1.589 | 621.904 | 439.349 | 745 | 88.189 | 507 | 606 | 529.396 | 107,84 | 91,80 |
| 8 | Sumatera Utara | 1.690.800 | 1.797.058 | 3.121 | 132.102 | 1.452 | 259 | 1.933.992 | 1.479.082 | 1.608 | 101.000 | 614 | 115 | 1.582.419 | 114,38 | 93,59 |
| 9 | Sumatera Barat | 599.300 | 674.548 | 4.279 | 19.075 | 1.559 | 759 | 700.220 | 554.314 | 2.256 | 14.507 | 639 | 314 | 572.030 | 116,84 | 95,45 |
| 10 | Riau | 734.700 | 778.785 | 1.363 | 44.135 | 1.117 | 1.120 | 826.520 | 650.630 | 717 | 31.364 | 505 | 515 | 683.731 | 112,50 | 93,06 |
| 11 | Kepulauan Riau | 221.100 | 202.297 | 825 | 10.640 | 283 | 565 | 214.610 | 182.302 | 435 | 8.063 | 116 | 237 | 191.153 | 97,06 | 86,46 |
| 12 | Jambi | 379.900 | 399.317 | 986 | 22.785 | 1.374 | 1.706 | 426.168 | 341.634 | 521 | 17.421 | 580 | 728 | 360.884 | 112,18 | 94,99 |
| 13 | Sumatera Selatan | 895.400 | 962.271 | 1.283 | 69.531 | 1.095 | 2.535 | 1.036.715 | 764.607 | 688 | 52.592 | 452 | 1.001 | 819.340 | 115,78 | 91,51 |
| 14 | Bangka Belitung | 146.000 | 160.306 | 545 | 5.695 | 718 | 201 | 167.465 | 133.745 | 300 | 4.629 | 328 | 94 | 139.096 | 114,70 | 95,27 |
| 15 | Bengkulu | 207.800 | 223.926 | 787 | 15.064 | 887 | 344 | 241.008 | 184.276 | 423 | 11.796 | 385 | 151 | 197.031 | 115,98 | 94,82 |
| 16 | Lampung | 872.500 | 862.543 | 840 | 89.305 | 894 | 7.675 | 961.257 | 739.302 | 464 | 67.413 | 375 | 3.142 | 810.696 | 110,17 | 92,92 |
| 17 | Kalimantan Barat | 541.100 | 632.344 | 633 | 60.281 | 1.111 | 2.158 | 696.527 | 460.155 | 337 | 39.916 | 467 | 865 | 501.740 | 128,72 | 92,73 |
| 18 | Kalimantan Tengah | 272.800 | 292.315 | 554 | 41.269 | 1.256 | 733 | 336.127 | 229.596 | 292 | 29.429 | 518 | 299 | 260.134 | 123,21 | 95,36 |
| 19 | Kalimantan Selatan | 426.900 | 392.335 | 1.236 | 72.295 | 1.258 | 1.327 | 468.451 | 350.758 | 629 | 53.782 | 495 | 531 | 406.195 | 109,73 | 95,15 |
| 20 | Kalimantan Timur | 368.819 | 396.932 | 1.098 | 19.085 | 1.969 | 269 | 419.353 | 335.026 | 584 | 14.864 | 846 | 119 | 351.439 | 113,70 | 95,29 |
| 21 | Kalimantan Utara | 70.381 | 73.832 | 187 | 2.867 | 310 | 57 | 77.253 | 63.075 | 93 | 2.085 | 122 | 22 | 65.397 | 109,76 | 92,92 |
| 22 | Sulawesi Utara | 248.400 | 267.835 | 610 | 11.044 | 1.033 | - | 280.522 | 219.360 | 333 | 8.170 | 451 | - | 228.314 | 112,93 | 91,91 |
| 23 | Gorontalo | 126.800 | 139.898 | 613 | 10.873 | 1.132 | 122 | 152.638 | 109.225 | 323 | 8.089 | 484 | 57 | 118.178 | 120,38 | 93,20 |
| 24 | Sulawesi Tengah | 313.900 | 372.951 | 682 | 21.172 | 1.693 | 2.261 | 398.759 | 267.496 | 345 | 16.041 | 699 | 914 | 285.495 | 127,03 | 90,95 |
| 25 | Sulawesi Selatan | 966.400 | 1.031.354 | 2.690 | 69.003 | 2.221 | 1.642 | 1.106.910 | 850.838 | 1.413 | 52.046 | 913 | 687 | 905.897 | 114,54 | 93,74 |
| 26 | Sulawesi Barat | 154.800 | 176.392 | 577 | 15.003 | 611 | 1.020 | 193.603 | 125.965 | 264 | 10.329 | 210 | 339 | 137.107 | 125,07 | 88,57 |
| 27 | Sulawesi Tenggara | 312.300 | 357.723 | 1.526 | 17.399 | 1.782 | 869 | 379.299 | 270.427 | 817 | 13.432 | 763 | 381 | 285.820 | 121,45 | 91,52 |
| 28 | Maluku | 214.200 | 211.563 | 498 | 16.622 | 1.583 | 596 | 230.862 | 166.237 | 270 | 11.841 | 655 | 257 | 179.260 | 107,78 | 83,69 |
| 29 | Maluku Utara | 148.400 | 159.243 | 570 | 13.683 | 1.820 | 341 | 175.657 | 126.403 | 304 | 10.747 | 804 | 141 | 138.399 | 118,37 | 93,26 |
| 30 | Bali | 415.300 | 414.665 | 1.126 | 13.433 | 196 | 196 | 429.616 | 385.308 | 608 | 10.500 | 82 | 84 | 396.582 | 103,45 | 95,49 |
| 31 | Nusa Tenggara Barat | 553.500 | 535.646 | 1.719 | 91.672 | 999 | 2.107 | 632.143 | 443.594 | 903 | 66.445 | 402 | 892 | 512.236 | 114,21 | 92,54 |
| 32 | Nusa Tenggara Timur | 694.200 | 809.403 | 1.454 | 22.402 | 1.334 | - | 834.593 | 622.155 | 736 | 16.677 | 549 | - | 640.117 | 120,22 | 92,21 |
| 33 | Papua | 380.200 | 320.176 | 319 | 5.646 | 2.208 | - | 328.349 | 219.729 | 161 | 3.979 | 892 | - | 224.761 | 86,36 | 59,12 |
| 34 | Papua Barat | 103.700 | 121.167 | 127 | 5.818 | 395 | - | 127.507 | 81.945 | 66 | 3.956 | 168 | - | 86.135 | 122,96 | 83,06 |
| Indonesia | | 27.080.700 | 26.504.160 | 75.426 | 3.283.283 | 44.040 | 66.106 | 29.973.015 | 22.693.882 | 39.668 | 2.486.827 | 18.351 | 27.342 | 25.266.070 | 110,68 | 93,30 |

**APK/APM SMP Sederajat Tiap Provinsi
Tahun 2013/2014**

| No | Nama Provinsi | Penduduk Usia 13-15 th | SISWA | | | | | Jumlah | SISWA USIA 13 - 15 th | | | | | Jumlah | APK | APM |
|----|---------------------|---------------------------|-----------|--------|-----------|---------|---------------------|------------|-----------------------|-------|-----------|---------|---------------------|------------|--------|-------|
| | | | SMP | SMPLB | MTs | Paket B | Salafiyah Wustha | | SMP | SMPLB | MTs | Paket B | Salafiyah Wustha | | | |
| 1 | D.K.I. Jakarta | 405.700 | 365.612 | 1.025 | 50.350 | 3.251 | 1.284 | 421.522 | 343.430 | 663 | 37.080 | 2.052 | 817 | 384.042 | 103,90 | 94,66 |
| 2 | Jawa Barat | 2.472.100 | 1.742.142 | 3.158 | 587.927 | 17.592 | 6.228 | 2.357.047 | 1.356.711 | 1.679 | 414.387 | 8.348 | 2.980 | 1.784.105 | 95,35 | 72,17 |
| 3 | Banten | 625.600 | 415.616 | 744 | 139.386 | 4.897 | 9.947 | 570.590 | 350.207 | 421 | 116.396 | 2.538 | 4.426 | 473.988 | 91,21 | 75,77 |
| 4 | Jawa Tengah | 1.724.200 | 1.218.243 | 2.352 | 437.424 | 10.921 | 11.901 | 1.680.841 | 993.909 | 1.187 | 346.022 | 5.401 | 5.887 | 1.352.406 | 97,49 | 78,44 |
| 5 | D.I. Yogyakarta | 151.800 | 129.578 | 1.042 | 24.535 | 1.568 | 1.462 | 158.185 | 116.433 | 638 | 21.513 | 997 | 920 | 140.501 | 104,21 | 92,56 |
| 6 | Jawa Timur | 1.863.200 | 1.243.194 | 2.717 | 551.017 | 25.704 | 20.641 | 1.843.273 | 1.052.900 | 1.529 | 454.779 | 12.846 | 10.027 | 1.532.081 | 98,93 | 82,23 |
| 7 | Aceh | 272.700 | 199.732 | 427 | 81.506 | 6.286 | 2.692 | 290.643 | 158.541 | 240 | 67.511 | 3.608 | 1.581 | 231.481 | 106,58 | 84,88 |
| 8 | Sumatera Utara | 811.600 | 641.214 | 321 | 173.952 | 3.524 | 2.517 | 821.528 | 512.994 | 190 | 140.452 | 1.801 | 1.136 | 656.573 | 101,22 | 80,90 |
| 9 | Sumatera Barat | 291.200 | 208.412 | 508 | 76.690 | 2.238 | 2.816 | 290.664 | 174.964 | 305 | 67.444 | 1.230 | 1.548 | 245.491 | 99,82 | 84,30 |
| 10 | Riau | 339.800 | 231.450 | 215 | 77.523 | 3.201 | 2.314 | 314.703 | 193.080 | 114 | 63.753 | 1.663 | 1.161 | 259.771 | 92,61 | 76,45 |
| 11 | Kepulauan Riau | 77.300 | 66.409 | 84 | 7.652 | 4.124 | 993 | 79.262 | 57.510 | 51 | 6.537 | 2.238 | 574 | 66.910 | 102,54 | 86,56 |
| 12 | Jambi | 181.300 | 120.452 | 192 | 41.278 | 4.131 | 5.509 | 171.562 | 96.017 | 104 | 32.962 | 2.056 | 2.982 | 134.121 | 94,63 | 73,98 |
| 13 | Sumatera Selatan | 427.800 | 334.093 | 240 | 62.684 | - | 2.072 | 399.089 | 252.106 | 112 | 46.217 | - | 928 | 299.363 | 93,29 | 69,98 |
| 14 | Bangka Belitung | 70.300 | 53.498 | 101 | 7.753 | 3.260 | 200 | 64.812 | 38.202 | 54 | 5.951 | 1.726 | 92 | 46.025 | 92,19 | 65,47 |
| 15 | Bengkulu | 102.000 | 83.456 | 169 | 12.994 | 4.730 | 655 | 102.004 | 64.769 | 104 | 10.333 | 2.700 | 357 | 78.263 | 100,00 | 76,73 |
| 16 | Lampung | 430.400 | 317.452 | 250 | 92.990 | 4.822 | 8.512 | 424.026 | 235.667 | 116 | 69.336 | 1.999 | 3.799 | 310.917 | 98,52 | 72,24 |
| 17 | Kalimantan Barat | 264.500 | 202.346 | 126 | 33.628 | 4.295 | 783 | 241.178 | 155.296 | 74 | 23.626 | 2.506 | 459 | 181.961 | 91,18 | 68,79 |
| 18 | Kalimantan Tengah | 131.400 | 95.355 | 123 | 29.945 | 2.160 | 1.592 | 129.175 | 66.871 | 63 | 19.535 | 1.046 | 723 | 88.238 | 98,31 | 67,15 |
| 19 | Kalimantan Selatan | 201.500 | 110.132 | 311 | 62.078 | 2.995 | 7.766 | 183.282 | 86.650 | 159 | 43.585 | 1.654 | 4.262 | 136.310 | 90,96 | 67,65 |
| 20 | Kalimantan Timur | 174.836 | 139.183 | 370 | 23.822 | 975 | 786 | 165.136 | 109.535 | 192 | 18.491 | 517 | 388 | 129.123 | 94,45 | 73,85 |
| 21 | Kalimantan Utara | 32.064 | 26.084 | 30 | 2.028 | 350 | 389 | 28.881 | 20.271 | 18 | 1.595 | 218 | 212 | 22.314 | 90,07 | 69,59 |
| 22 | Sulawesi Utara | 121.200 | 112.987 | 81 | 8.474 | 656 | - | 122.198 | 91.225 | 44 | 6.615 | 328 | - | 98.212 | 100,82 | 81,03 |
| 23 | Gorontalo | 64.600 | 46.628 | 199 | 10.490 | 3.276 | 181 | 60.774 | 40.049 | 108 | 7.482 | 1.949 | 116 | 49.704 | 94,08 | 76,94 |
| 24 | Sulawesi Tengah | 156.800 | 120.443 | 180 | 29.594 | 3.088 | 2.484 | 155.789 | 87.188 | 94 | 21.927 | 1.639 | 1.344 | 112.192 | 99,36 | 71,55 |
| 25 | Sulawesi Selatan | 493.500 | 381.949 | 460 | 85.558 | 5.260 | 4.049 | 477.276 | 298.921 | 236 | 66.287 | 2.711 | 2.315 | 370.470 | 96,71 | 75,07 |
| 26 | Sulawesi Barat | 78.100 | 57.484 | 32 | 14.965 | 2.304 | 1.105 | 75.890 | 42.344 | 15 | 11.278 | 1.164 | 477 | 55.278 | 97,17 | 70,78 |
| 27 | Sulawesi Tenggara | 147.100 | 121.125 | 210 | 25.750 | 10.310 | 1.260 | 158.655 | 93.617 | 117 | 20.964 | 5.836 | 624 | 121.158 | 107,86 | 82,36 |
| 28 | Maluku | 103.900 | 89.401 | 62 | 12.248 | 2.970 | 540 | 105.221 | 69.890 | 39 | 9.786 | 1.780 | 328 | 81.823 | 101,27 | 78,75 |
| 29 | Maluku Utara | 68.300 | 56.541 | 128 | 13.169 | 2.775 | 438 | 73.051 | 43.591 | 60 | 10.479 | 1.234 | 215 | 55.579 | 106,96 | 81,37 |
| 30 | Bali | 187.200 | 189.060 | 419 | 5.635 | 2.208 | 49 | 197.371 | 159.861 | 245 | 5.062 | 1.214 | 31 | 166.413 | 105,43 | 88,90 |
| 31 | Nusa Tenggara Barat | 269.700 | 177.179 | 400 | 104.635 | 2.826 | 2.731 | 287.771 | 134.757 | 227 | 79.512 | 1.502 | 1.327 | 217.325 | 106,70 | 80,58 |
| 32 | Nusa Tenggara Timur | 326.000 | 284.327 | 416 | 10.141 | 2.996 | - | 297.880 | 204.621 | 259 | 7.182 | 1.773 | - | 213.835 | 91,37 | 65,59 |
| 33 | Papua | 187.700 | 94.897 | 56 | 2.794 | 1.561 | - | 99.308 | 56.539 | 31 | 1.892 | 835 | - | 59.297 | 52,91 | 31,59 |
| 34 | Papua Barat | 47.900 | 39.529 | 9 | 3.762 | - | - | 43.300 | 25.973 | 4 | 2.523 | - | - | 28.500 | 90,40 | 59,50 |
| | Indonesia | 13.303.300 | 9.715.203 | 17.157 | 2.904.377 | 151.254 | 103.896 | 12.891.887 | 7.784.639 | 9.492 | 2.258.494 | 79.109 | 52.036 | 10.183.770 | 96,91 | 76,55 |

Catatan : Data Siswa SMP sudah termasuk data Siswa SMP Terbuka

**APK/APM SM Sederajat Tiap Provinsi
Tahun 2013/2014**

| No | Nama Provinsi | Penduduk Usia 16-18 th | SISWA | | | | | Jumlah | SISWA USIA 16 - 18 th | | | | | Jumlah | APK | APM |
|-----------|---------------------|---------------------------|-----------|-------|-----------|-----------|---------|-----------|-----------------------|-------|---------|-----------|---------|-----------|--------|-------|
| | | | SMA | SMLB | MA | SMK | Paket C | | SMA | SMLB | MA | SMK | Paket C | | | |
| 1 | D.K.I. Jakarta | 447.000 | 144.006 | 629 | 16.078 | 213.742 | 7.321 | 381.776 | 110.808 | 522 | 11.573 | 157.530 | 3.535 | 283.968 | 85,41 | 63,53 |
| 2 | Jawa Barat | 2.471.200 | 519.130 | 983 | 144.829 | 835.961 | 11.240 | 1.512.143 | 394.043 | 588 | 102.202 | 602.873 | 5.273 | 1.104.979 | 61,19 | 44,71 |
| 3 | Banten | 632.300 | 167.115 | 244 | 40.437 | 200.001 | 17.504 | 425.301 | 129.442 | 171 | 28.191 | 144.528 | 8.667 | 310.999 | 67,26 | 49,19 |
| 4 | Jawa Tengah | 1.687.100 | 511.517 | 2.339 | 113.975 | 662.054 | 36.768 | 1.326.653 | 406.296 | 1.392 | 83.467 | 503.077 | 18.468 | 1.012.700 | 78,64 | 60,03 |
| 5 | D.I. Yogyakarta | 163.900 | 53.452 | 502 | 10.608 | 81.915 | 2.862 | 149.339 | 41.644 | 352 | 7.520 | 60.735 | 1.378 | 111.629 | 91,12 | 68,11 |
| 6 | Jawa Timur | 1.848.700 | 463.276 | 825 | 253.956 | 658.130 | 47.299 | 1.423.486 | 364.404 | 487 | 187.896 | 493.479 | 23.536 | 1.069.802 | 77,00 | 57,87 |
| 7 | Aceh | 275.900 | 149.732 | 736 | 37.777 | 44.094 | 11.744 | 244.083 | 116.397 | 592 | 27.214 | 32.315 | 6.004 | 182.522 | 88,47 | 66,16 |
| 8 | Sumatera Utara | 788.600 | 320.136 | 129 | 64.962 | 293.454 | 5.371 | 684.052 | 238.449 | 72 | 47.711 | 218.651 | 2.683 | 507.566 | 86,74 | 64,36 |
| 9 | Sumatera Barat | 279.100 | 131.537 | 94 | 24.325 | 75.067 | 2.415 | 233.438 | 106.923 | 52 | 18.297 | 58.165 | 1.260 | 184.697 | 83,64 | 66,18 |
| 10 | Riau | 335.700 | 121.609 | 197 | 24.612 | 75.955 | 8.883 | 231.256 | 98.615 | 140 | 18.653 | 59.248 | 4.669 | 181.325 | 68,89 | 54,01 |
| 11 | Kepulauan Riau | 71.200 | 31.708 | 141 | 2.616 | 24.887 | 4.455 | 63.807 | 23.913 | 84 | 1.841 | 17.733 | 2.093 | 45.664 | 89,62 | 64,13 |
| 12 | Jambi | 178.600 | 66.711 | 28 | 17.530 | 41.253 | 2.838 | 128.360 | 54.190 | 15 | 13.427 | 32.384 | 1.534 | 101.550 | 71,87 | 56,86 |
| 13 | Sumatera Selatan | 426.400 | 186.112 | 199 | 28.132 | 90.887 | 5.639 | 310.969 | 130.802 | 74 | 20.930 | 67.856 | 2.880 | 222.542 | 72,93 | 52,19 |
| 14 | Bangka Belitung | 70.600 | 19.432 | 320 | 2.702 | 20.482 | 3.366 | 46.302 | 14.992 | 203 | 1.953 | 15.069 | 1.645 | 33.862 | 65,58 | 47,96 |
| 15 | Bengkulu | 100.500 | 47.618 | 62 | 6.215 | 25.248 | 4.003 | 83.146 | 37.942 | 50 | 4.561 | 18.973 | 1.968 | 63.494 | 82,73 | 63,18 |
| 16 | Lampung | 424.000 | 131.303 | 154 | 33.337 | 109.710 | 5.608 | 280.112 | 103.779 | 58 | 24.941 | 81.028 | 2.834 | 212.640 | 66,06 | 50,15 |
| 17 | Kalimantan Barat | 262.100 | 137.400 | 12 | 20.283 | 50.134 | 3.796 | 211.625 | 104.498 | 6 | 14.044 | 34.455 | 1.725 | 154.728 | 80,74 | 59,03 |
| 18 | Kalimantan Tengah | 130.600 | 47.627 | 165 | 9.015 | 24.336 | 3.433 | 84.576 | 36.282 | 83 | 6.415 | 17.020 | 1.666 | 61.466 | 64,76 | 47,06 |
| 19 | Kalimantan Selatan | 199.200 | 52.395 | 34 | 24.054 | 46.991 | 4.552 | 128.026 | 39.227 | 17 | 17.001 | 33.434 | 2.057 | 91.736 | 64,27 | 46,05 |
| 20 | Kalimantan Timur | 172.929 | 57.020 | 29 | 9.534 | 67.934 | 1.795 | 136.312 | 44.357 | 22 | 6.986 | 48.434 | 831 | 100.630 | 78,83 | 58,19 |
| 21 | Kalimantan Utara | 30.371 | 14.837 | 70 | 1.902 | 7.492 | 146 | 24.447 | 11.911 | 32 | 1.438 | 5.800 | 75 | 19.256 | 80,49 | 63,40 |
| 22 | Sulawesi Utara | 119.500 | 50.472 | 165 | 4.325 | 52.346 | 2.695 | 110.003 | 41.172 | 107 | 3.274 | 38.858 | 1.380 | 84.791 | 92,05 | 70,95 |
| 23 | Gorontalo | 64.800 | 22.193 | 6 | 4.383 | 18.100 | 1.252 | 45.934 | 17.354 | 3 | 3.188 | 13.577 | 595 | 34.717 | 70,89 | 53,58 |
| 24 | Sulawesi Tengah | 156.800 | 55.371 | 86 | 13.370 | 34.040 | 2.561 | 105.428 | 43.231 | 39 | 9.787 | 24.975 | 1.230 | 79.262 | 67,24 | 50,55 |
| 25 | Sulawesi Selatan | 481.300 | 206.405 | 210 | 40.151 | 128.028 | 2.970 | 377.764 | 163.926 | 129 | 29.654 | 96.350 | 1.535 | 291.594 | 78,49 | 60,58 |
| 26 | Sulawesi Barat | 73.200 | 22.821 | 21 | 7.305 | 24.182 | 2.419 | 56.748 | 18.414 | 15 | 5.514 | 18.304 | 1.235 | 43.482 | 77,52 | 59,40 |
| 27 | Sulawesi Tenggara | 139.300 | 75.299 | 141 | 10.700 | 28.598 | 5.692 | 120.430 | 59.908 | 66 | 8.011 | 21.695 | 2.917 | 92.597 | 86,45 | 66,47 |
| 28 | Maluku | 97.800 | 57.189 | 241 | 6.036 | 16.404 | 4.798 | 84.668 | 44.096 | 182 | 4.339 | 11.880 | 2.325 | 62.822 | 86,57 | 64,24 |
| 29 | Maluku Utara | 63.500 | 36.165 | 80 | 6.194 | 16.935 | 12.096 | 71.470 | 28.879 | 58 | 4.520 | 12.524 | 5.133 | 51.114 | 112,55 | 80,49 |
| 30 | Bali | 184.700 | 78.791 | 99 | 3.597 | 80.835 | 4.720 | 168.042 | 61.059 | 67 | 2.490 | 59.709 | 2.333 | 125.658 | 90,98 | 68,03 |
| 31 | Nusa Tenggara Barat | 263.500 | 95.209 | 104 | 80.131 | 57.982 | 6.263 | 239.689 | 76.010 | 69 | 58.860 | 43.991 | 3.064 | 181.994 | 90,96 | 69,07 |
| 32 | Nusa Tenggara Timur | 298.000 | 147.377 | 282 | 7.314 | 54.820 | 2.978 | 212.771 | 112.846 | 109 | 5.369 | 40.842 | 1.480 | 160.646 | 71,40 | 53,91 |
| 33 | Papua | 185.700 | 50.626 | 8 | 798 | 26.061 | 12.819 | 90.312 | 39.320 | 6 | 564 | 19.110 | 6.685 | 65.685 | 48,63 | 35,37 |
| 34 | Papua Barat | 47.100 | 20.697 | - | 1.562 | 11.599 | 3.961 | 37.819 | 16.469 | - | 1.181 | 8.772 | 2.032 | 28.454 | 80,30 | 60,41 |
| Indonesia | | 13.171.200 | 4.292.288 | 9.335 | 1.072.745 | 4.199.657 | 256.262 | 9.830.287 | 3.331.598 | 5.862 | 783.012 | 3.113.374 | 126.725 | 7.360.571 | 74,63 | 55,88 |

**APK PT Tiap Provinsi
Tahun 2013/2014**

| No | Nama Provinsi | Penduduk usia 19-23 | PTN | PTS | KEDINASAN | PTAI | PTA (Non- Islam) | Jumlah Total | APK |
|----|---------------------|------------------------|------------------|------------------|---------------|----------------|---------------------|------------------|--------------|
| 1 | D.K.I. Jakarta | 906.500 | 552.683 | 530.451 | 4.409 | 9.701 | - | 1.097.244 | 121,04 |
| 2 | Jawa Barat | 3.971.000 | 118.552 | 507.733 | 10.317 | 56.966 | - | 693.568 | 17,47 |
| 3 | Jawa Tengah | 2.607.400 | 122.446 | 284.320 | 10.302 | 61.360 | 154 | 478.582 | 18,35 |
| 4 | D.I. Yogyakarta | 305.900 | 76.214 | 172.556 | 4.158 | 21.390 | - | 274.318 | 89,68 |
| 5 | Jawa Timur | 2.970.900 | 178.689 | 541.256 | 9.125 | 100.149 | - | 829.219 | 27,91 |
| 6 | Aceh | 467.200 | 43.313 | 49.128 | 7.215 | 29.334 | - | 128.990 | 27,61 |
| 7 | Sumatera Utara | 1.211.800 | 39.119 | 369.940 | 4.242 | 30.080 | - | 443.381 | 36,59 |
| 8 | Sumatera Barat | 433.800 | 62.751 | 90.815 | 1.910 | 21.358 | - | 176.834 | 40,76 |
| 9 | Riau | 576.600 | 39.630 | 74.616 | 827 | 56.161 | - | 171.234 | 29,70 |
| 10 | Jambi | 301.100 | 15.510 | 35.160 | 1.853 | 19.264 | - | 71.787 | 23,84 |
| 11 | Sumatera Selatan | 715.800 | 25.421 | 128.619 | 2.363 | 14.272 | - | 170.675 | 23,84 |
| 12 | Lampung | 688.100 | 16.238 | 71.254 | 2.426 | 19.321 | - | 109.239 | 15,88 |
| 13 | Kalimantan Barat | 428.000 | 24.840 | 42.388 | - | 4.946 | - | 72.174 | 16,86 |
| 14 | Kalimantan Tengah | 220.100 | 11.248 | 16.412 | 1.529 | 5.481 | 556 | 35.226 | 16,00 |
| 15 | Kalimantan Selatan | 332.400 | 19.135 | 53.275 | 1.327 | 12.239 | - | 85.976 | 25,87 |
| 16 | Kalimantan Timur | 346.100 | 37.859 | 41.725 | 1.657 | 5.507 | - | 86.748 | 25,06 |
| 17 | Sulawesi Utara | 198.100 | 32.260 | 25.271 | 2.861 | 2.263 | - | 62.655 | 31,63 |
| 18 | Sulawesi Tengah | 241.400 | 17.199 | 42.070 | 2.923 | 4.858 | - | 67.050 | 27,78 |
| 19 | Sulawesi Selatan | 738.300 | 54.561 | 228.528 | 4.228 | 43.801 | - | 331.118 | 44,85 |
| 20 | Sulawesi Tenggara | 213.200 | 17.636 | 41.296 | 1.991 | 5.208 | - | 66.131 | 31,02 |
| 21 | Maluku | 149.700 | 14.414 | 28.930 | 2.146 | 6.771 | - | 52.261 | 34,91 |
| 22 | Bali | 323.900 | 31.631 | 49.800 | 2.211 | 328 | 4.023 | 87.993 | 27,17 |
| 23 | Nusa Tenggara Barat | 418.200 | 17.941 | 90.154 | 1.915 | 21.752 | 420 | 132.182 | 31,61 |
| 24 | Nusa Tenggara Timur | 418.100 | 17.561 | 56.926 | 1.329 | 429 | - | 76.245 | 18,24 |
| 25 | Papua | 302.700 | 14.323 | 27.916 | 4.622 | 969 | - | 47.830 | 15,80 |
| 26 | Bengkulu | 164.600 | 14.627 | 36.090 | 1.989 | 10.165 | - | 62.871 | 38,20 |
| 27 | Maluku Utara | 97.600 | 6.997 | 18.874 | 826 | 4.393 | - | 31.090 | 31,85 |
| 28 | Banten | 1.065.600 | 14.341 | 115.888 | 1.737 | 33.628 | 215 | 165.809 | 15,56 |
| 29 | Bangka Belitung | 120.400 | 3.173 | 4.530 | 249 | 1.561 | - | 9.513 | 7,90 |
| 30 | Gorontalo | 103.000 | 18.310 | 15.795 | 1.653 | 3.104 | - | 38.862 | 37,73 |
| 31 | Kepulauan Riau | 149.300 | 2.039 | 22.248 | 766 | 3.446 | - | 28.499 | 19,09 |
| 32 | Papua Barat | 79.800 | 4.560 | 17.135 | 2.118 | 842 | - | 24.655 | 30,90 |
| 33 | Sulawesi Barat | 110.000 | - | 17.908 | 547 | 2.618 | - | 21.073 | 19,16 |
| | Indonesia | 21.376.600 | 1.665.221 | 3.849.007 | 97.771 | 613.665 | 5.368 | 6.231.032 | 29,15 |

* Mahasiswa perguruan tinggi di Provinsi DKI Jakarta yang berjumlah 552.683 di dalamnya sudah termasuk mahasiswa UT
Data Mahasiswa PTAI dan PTA (Non Islam) sumber dari Kemenag

APK
PAUD SEDERAJAT
KABUPATEN / KOTA

**APK PAUD Sederajat Tiap Kabupaten/kota
Tahun 2013/2014**

| No | Nama Provinsi | Kabupaten / Kota | Penduduk usia 3-6 th | Siswa TK+TKLB+RA | | | TPA | KB | SPS | Siswa PAUD | APK PAUD |
|----|----------------|-----------------------|-------------------------|------------------|--------|------------|-----|--------|--------|------------|----------|
| | | | | TK/TKLB | RA | TK+TKLB+RA | | | | | |
| 1 | D.K.I. Jakarta | Kab. Kepulauan Seribu | 2.650 | 793 | 259 | 1.052 | - | 226 | 754 | 2.032 | 76,68 |
| 2 | D.K.I. Jakarta | Kota Jakarta Pusat | 51.729 | 8.862 | 2.533 | 11.395 | 86 | 25.093 | 13.551 | 50.125 | 96,90 |
| 3 | D.K.I. Jakarta | Kota Jakarta Utara | 119.255 | 21.076 | 6.138 | 27.214 | 13 | 21.320 | 20.532 | 69.079 | 57,93 |
| 4 | D.K.I. Jakarta | Kota Jakarta Barat | 146.479 | 37.576 | 6.999 | 44.575 | 19 | 27.016 | 19.379 | 90.989 | 62,12 |
| 5 | D.K.I. Jakarta | Kota Jakarta Selatan | 175.663 | 24.747 | 10.951 | 35.698 | 46 | 23.742 | 23.843 | 83.329 | 47,44 |
| 6 | D.K.I. Jakarta | Kota Jakarta Timur | 205.624 | 30.089 | 11.877 | 41.966 | 134 | 39.472 | 33.871 | 115.443 | 56,14 |
| 7 | Jawa Barat | Kab. Bogor | 375.625 | 37.545 | 15.217 | 52.762 | 214 | 49.086 | 89.859 | 191.921 | 51,09 |
| 8 | Jawa Barat | Kab. Sukabumi | 243.208 | 13.592 | 7.362 | 20.954 | 84 | 32.255 | 51.054 | 104.347 | 42,90 |
| 9 | Jawa Barat | Kab. Cianjur | 177.297 | 10.191 | 4.972 | 15.163 | 78 | 31.214 | 59.396 | 105.851 | 59,70 |
| 10 | Jawa Barat | Kab. Bandung | 272.139 | 17.616 | 22.862 | 40.478 | 160 | 48.717 | 96.934 | 186.289 | 68,45 |
| 11 | Jawa Barat | Kab. Sumedang | 82.855 | 8.489 | 6.581 | 15.070 | 87 | 15.502 | 20.117 | 50.776 | 61,28 |
| 12 | Jawa Barat | Kab. Garut | 180.723 | 26.950 | 22.434 | 49.384 | 353 | 56.964 | 52.857 | 159.558 | 88,29 |
| 13 | Jawa Barat | Kab. Tasikmalaya | 130.537 | 11.144 | 13.708 | 24.852 | 24 | 20.882 | 38.120 | 83.878 | 64,26 |
| 14 | Jawa Barat | Kab. Ciamis | 135.037 | 10.301 | 11.699 | 22.000 | 26 | 13.496 | 35.800 | 71.322 | 52,82 |
| 15 | Jawa Barat | Kab. Kuningan | 100.538 | 9.694 | 5.193 | 14.887 | 109 | 10.702 | 17.718 | 43.416 | 43,18 |
| 16 | Jawa Barat | Kab. Majalengka | 113.165 | 10.439 | 9.865 | 20.304 | 214 | 8.518 | 23.592 | 52.628 | 46,51 |
| 17 | Jawa Barat | Kab. Cirebon | 151.971 | 12.119 | 6.936 | 19.055 | 180 | 23.529 | 51.162 | 93.926 | 61,81 |
| 18 | Jawa Barat | Kab. Indramayu | 116.292 | 12.959 | 4.972 | 17.931 | 36 | 4.442 | 35.428 | 57.837 | 49,73 |
| 19 | Jawa Barat | Kab. Subang | 137.065 | 10.904 | 4.947 | 15.851 | 243 | 16.295 | 15.806 | 48.195 | 35,16 |
| 20 | Jawa Barat | Kab. Purwakarta | 94.249 | 5.035 | 7.358 | 12.393 | 13 | 10.639 | 19.011 | 42.056 | 44,62 |
| 21 | Jawa Barat | Kab. Karawang | 135.131 | 7.353 | 5.981 | 13.334 | 58 | 22.188 | 43.243 | 78.823 | 58,33 |
| 22 | Jawa Barat | Kab. Bekasi | 150.569 | 40.629 | 9.388 | 50.017 | 227 | 38.042 | 42.542 | 130.828 | 86,89 |
| 23 | Jawa Barat | Kab. Bandung Barat | 76.756 | 13.643 | 12.201 | 25.844 | 60 | 26.961 | 18.462 | 71.327 | 92,93 |
| 24 | Jawa Barat | Kab. Pangandaran | 19.721 | - | - | - | - | - | - | - | - |
| 25 | Jawa Barat | Kota Bandung | 163.165 | 34.157 | 7.939 | 42.096 | 303 | 30.246 | 35.044 | 107.689 | 66,00 |
| 26 | Jawa Barat | Kota Bogor | 95.595 | 9.291 | 5.888 | 15.179 | 13 | 5.275 | 26.104 | 46.571 | 48,72 |
| 27 | Jawa Barat | Kota Sukabumi | 28.181 | 6.430 | 2.017 | 8.447 | 28 | 6.282 | 5.939 | 20.696 | 73,44 |
| 28 | Jawa Barat | Kota Cirebon | 25.439 | 5.502 | 1.467 | 6.969 | 57 | 3.907 | 6.570 | 17.503 | 68,80 |
| 29 | Jawa Barat | Kota Bekasi | 151.227 | 34.467 | 11.372 | 45.839 | 87 | 38.539 | 39.038 | 123.503 | 81,67 |
| 30 | Jawa Barat | Kota Depok | 108.319 | 23.237 | 8.183 | 31.420 | 14 | 17.097 | 26.740 | 75.271 | 69,49 |
| 31 | Jawa Barat | Kota Cimahi | 39.708 | 6.817 | 2.115 | 8.932 | 99 | 7.777 | 10.583 | 27.391 | 68,98 |
| 32 | Jawa Barat | Kota Tasikmalaya | 47.919 | 7.876 | 4.603 | 12.479 | 26 | 5.605 | 14.684 | 32.794 | 68,44 |
| 33 | Jawa Barat | Kota Banjar | 12.269 | 1.377 | 1.034 | 2.411 | 12 | 1.303 | 6.795 | 10.521 | 85,75 |

| No | Nama Provinsi | Kabupaten / Kota | Penduduk usia 3-6 th | Siswa TK+TKLB+RA | | | TPA | KB | SPS | Siswa PAUD | APK PAUD |
|----|-----------------|-------------------|----------------------|------------------|--------|------------|-----|--------|--------|------------|----------|
| | | | | TK/TKLB | RA | TK+TKLB+RA | | | | | |
| 34 | Jawa Tengah | Kab. Cilacap | 135.523 | 26.504 | 6.587 | 33.091 | 228 | 26.858 | 9.560 | 69.737 | 51,46 |
| 35 | Jawa Tengah | Kab. Banyumas | 66.892 | 34.490 | 5.609 | 40.099 | 182 | 13.174 | 13.044 | 66.499 | 99,41 |
| 36 | Jawa Tengah | Kab. Purbalingga | 59.720 | 16.578 | 8.118 | 24.696 | 79 | 17.536 | 7.236 | 49.547 | 82,97 |
| 37 | Jawa Tengah | Kab. Banjarnegara | 90.233 | 13.317 | 8.185 | 21.502 | 43 | 11.290 | 8.316 | 41.151 | 45,61 |
| 38 | Jawa Tengah | Kab. Kebumen | 97.463 | 21.836 | 3.059 | 24.895 | 126 | 3.798 | 21.584 | 50.403 | 51,72 |
| 39 | Jawa Tengah | Kab. Purworejo | 45.734 | 12.745 | 1.314 | 14.059 | 101 | 6.431 | 3.614 | 24.205 | 52,93 |
| 40 | Jawa Tengah | Kab. Wonosobo | 69.857 | 20.370 | 4.745 | 25.115 | 80 | 4.564 | 10.332 | 40.091 | 57,39 |
| 41 | Jawa Tengah | Kab. Magelang | 58.739 | 19.316 | 15.718 | 35.034 | 151 | 11.968 | 11.058 | 58.211 | 99,10 |
| 42 | Jawa Tengah | Kab. Boyolali | 68.301 | 14.228 | 5.790 | 20.018 | 184 | 12.637 | 10.071 | 42.910 | 62,82 |
| 43 | Jawa Tengah | Kab. Klaten | 97.837 | 25.288 | 15.783 | 41.071 | 337 | 7.591 | 8.200 | 57.199 | 58,46 |
| 44 | Jawa Tengah | Kab. Sukoharjo | 50.784 | 15.642 | 9.842 | 25.484 | 495 | 5.602 | 2.199 | 33.780 | 66,52 |
| 45 | Jawa Tengah | Kab. Wonogiri | 66.245 | 13.397 | 2.201 | 15.598 | 97 | 9.844 | 4.558 | 30.097 | 45,43 |
| 46 | Jawa Tengah | Kab. Karanganyar | 58.926 | 18.162 | 3.993 | 22.155 | 161 | 11.640 | 4.356 | 38.312 | 65,02 |
| 47 | Jawa Tengah | Kab. Sragen | 62.090 | 18.487 | 3.724 | 22.211 | 131 | 4.865 | 7.059 | 34.266 | 55,19 |
| 48 | Jawa Tengah | Kab. Grobogan | 73.665 | 37.341 | 3.334 | 40.675 | 54 | 14.350 | 4.137 | 59.216 | 80,39 |
| 49 | Jawa Tengah | Kab. Blora | 45.151 | 19.357 | 1.964 | 21.321 | 14 | 6.031 | 4.180 | 31.546 | 69,87 |
| 50 | Jawa Tengah | Kab. Rembang | 42.818 | 14.430 | 2.933 | 17.363 | 81 | 11.248 | 2.223 | 30.915 | 72,20 |
| 51 | Jawa Tengah | Kab. Pati | 76.142 | 28.299 | 10.784 | 39.083 | 236 | 19.985 | 9.498 | 68.802 | 90,36 |
| 52 | Jawa Tengah | Kab. Kudus | 54.784 | 12.411 | 7.524 | 19.935 | 162 | 6.955 | 13.811 | 40.863 | 74,59 |
| 53 | Jawa Tengah | Kab. Jepara | 63.677 | 25.703 | 8.650 | 34.353 | 127 | 10.481 | 3.531 | 48.492 | 76,15 |
| 54 | Jawa Tengah | Kab. Demak | 56.146 | 31.163 | 6.771 | 37.934 | 141 | 8.497 | 4.413 | 50.985 | 90,81 |
| 55 | Jawa Tengah | Kab. Semarang | 49.827 | 19.787 | 9.096 | 28.883 | 177 | 8.421 | 11.068 | 48.549 | 97,44 |
| 56 | Jawa Tengah | Kab. Temanggung | 41.941 | 17.401 | 8.509 | 25.910 | 130 | 5.895 | 7.184 | 39.119 | 93,27 |
| 57 | Jawa Tengah | Kab. Kendal | 49.153 | 17.186 | 2.277 | 19.463 | 181 | 8.734 | 19.934 | 48.312 | 98,29 |
| 58 | Jawa Tengah | Kab. Batang | 51.866 | 12.062 | 5.608 | 17.670 | 181 | 6.375 | 11.574 | 35.800 | 69,02 |
| 59 | Jawa Tengah | Kab. Pekalongan | 65.246 | 18.979 | 6.632 | 25.611 | 128 | 15.001 | 9.748 | 50.488 | 77,38 |
| 60 | Jawa Tengah | Kab. Pemasang | 87.276 | 20.089 | 2.185 | 22.274 | 134 | 12.198 | 18.588 | 53.194 | 60,95 |
| 61 | Jawa Tengah | Kab. Tegal | 106.418 | 23.632 | 7.112 | 30.744 | 65 | 11.583 | 23.347 | 65.739 | 61,77 |
| 62 | Jawa Tengah | Kab. Brebes | 134.717 | 30.104 | 5.863 | 35.967 | 47 | 18.855 | 14.145 | 69.014 | 51,23 |
| 63 | Jawa Tengah | Kota Magelang | 20.811 | 4.238 | 708 | 4.946 | 19 | 1.737 | 914 | 7.616 | 36,60 |
| 64 | Jawa Tengah | Kota Surakarta | 33.043 | 15.342 | 3.593 | 18.935 | 316 | 3.954 | 3.766 | 26.971 | 81,62 |
| 65 | Jawa Tengah | Kota Salatiga | 19.779 | 4.109 | 1.590 | 5.699 | 26 | 1.694 | 2.221 | 9.640 | 48,74 |
| 66 | Jawa Tengah | Kota Semarang | 70.608 | 35.264 | 8.105 | 43.369 | 536 | 15.792 | 10.397 | 70.094 | 99,27 |
| 67 | Jawa Tengah | Kota Pekalongan | 32.095 | 6.552 | 2.206 | 8.758 | 26 | 2.413 | 4.462 | 15.659 | 48,79 |
| 68 | Jawa Tengah | Kota Tegal | 28.993 | 4.788 | 1.125 | 5.913 | 16 | 3.069 | 2.957 | 11.955 | 41,23 |
| 69 | D.I. Yogyakarta | Kab. Bantul | 45.365 | 24.299 | 2.366 | 26.665 | 244 | 9.492 | 8.639 | 45.040 | 99,28 |

| No | Nama Provinsi | Kabupaten / Kota | Penduduk usia 3-6 th | Siswa TK+TKLB+RA | | | TPA | KB | SPS | Siswa PAUD | APK PAUD |
|-----|-----------------|-------------------|----------------------|------------------|--------|------------|-------|--------|--------|------------|----------|
| | | | | TK/TKLB | RA | TK+TKLB+RA | | | | | |
| 70 | D.I. Yogyakarta | Kab. Sleman | 49.965 | 24.956 | 2.798 | 27.754 | 4.877 | 8.064 | 9.013 | 49.708 | 99,49 |
| 71 | D.I. Yogyakarta | Kab. Gunung Kidul | 51.119 | 17.502 | 2.297 | 19.799 | 178 | 17.922 | 12.326 | 50.225 | 98,25 |
| 72 | D.I. Yogyakarta | Kab. Kulon Progo | 34.487 | 14.041 | 711 | 14.752 | 95 | 9.528 | 9.788 | 34.163 | 99,06 |
| 73 | D.I. Yogyakarta | Kota Yogyakarta | 30.964 | 13.224 | 572 | 13.796 | 164 | 2.133 | 14.512 | 30.605 | 98,84 |
| 74 | Jawa Timur | Kab. Gresik | 72.830 | 29.829 | 7.413 | 37.242 | 155 | 16.786 | 14.148 | 68.331 | 93,82 |
| 75 | Jawa Timur | Kab. Sidoarjo | 88.563 | 51.594 | 18.279 | 69.873 | 263 | 9.576 | 8.669 | 88.381 | 99,79 |
| 76 | Jawa Timur | Kab. Mojokerto | 75.486 | 25.890 | 17.563 | 43.453 | 30 | 8.705 | 15.678 | 67.866 | 89,91 |
| 77 | Jawa Timur | Kab. Jombang | 91.610 | 33.385 | 32.752 | 66.137 | 146 | 14.925 | 10.113 | 91.321 | 99,68 |
| 78 | Jawa Timur | Kab. Bojonegoro | 74.401 | 24.752 | 9.032 | 33.784 | 202 | 11.295 | 20.826 | 66.107 | 88,85 |
| 79 | Jawa Timur | Kab. Tuban | 59.796 | 22.313 | 8.618 | 30.931 | 77 | 14.900 | 12.930 | 58.838 | 98,40 |
| 80 | Jawa Timur | Kab. Lamongan | 100.596 | 37.496 | 5.799 | 43.295 | 97 | 17.786 | 9.458 | 70.636 | 70,22 |
| 81 | Jawa Timur | Kab. Madiun | 32.421 | 10.254 | 4.745 | 14.999 | 83 | 8.045 | 9.235 | 32.362 | 99,82 |
| 82 | Jawa Timur | Kab. Ngawi | 55.632 | 17.051 | 4.127 | 21.178 | 322 | 7.711 | 11.329 | 40.540 | 72,87 |
| 83 | Jawa Timur | Kab. Magetan | 64.566 | 15.645 | 4.245 | 19.890 | 158 | 6.195 | 18.534 | 44.777 | 69,35 |
| 84 | Jawa Timur | Kab. Ponorogo | 37.439 | 15.016 | 8.011 | 23.027 | 165 | 7.533 | 6.445 | 37.170 | 99,28 |
| 85 | Jawa Timur | Kab. Pacitan | 44.983 | 7.439 | 1.314 | 8.753 | 43 | 15.000 | 9.747 | 33.543 | 74,57 |
| 86 | Jawa Timur | Kab. Kediri | 67.492 | 28.459 | 15.002 | 43.461 | 279 | 8.290 | 14.851 | 66.881 | 99,09 |
| 87 | Jawa Timur | Kab. Nganjuk | 61.203 | 30.205 | 7.639 | 37.844 | 134 | 10.170 | 11.351 | 59.499 | 97,22 |
| 88 | Jawa Timur | Kab. Blitar | 59.482 | 30.534 | 5.713 | 36.247 | 67 | 5.599 | 15.911 | 57.824 | 97,21 |
| 89 | Jawa Timur | Kab. Tulungagung | 59.206 | 24.467 | 6.865 | 31.332 | 111 | 5.245 | 18.975 | 55.663 | 94,02 |
| 90 | Jawa Timur | Kab. Trenggalek | 63.916 | 15.669 | 3.653 | 19.322 | 123 | 9.047 | 15.620 | 44.112 | 69,02 |
| 91 | Jawa Timur | Kab. Malang | 97.837 | 57.382 | 4.078 | 61.460 | 190 | 12.366 | 23.565 | 97.581 | 99,74 |
| 92 | Jawa Timur | Kab. Pasuruan | 64.028 | 27.709 | 17.496 | 45.205 | 56 | 5.929 | 12.368 | 63.558 | 99,27 |
| 93 | Jawa Timur | Kab. Probolinggo | 56.262 | 21.893 | 10.304 | 32.197 | 77 | 9.260 | 13.942 | 55.476 | 98,60 |
| 94 | Jawa Timur | Kab. Lumajang | 66.591 | 17.043 | 7.098 | 24.141 | 34 | 12.537 | 17.957 | 54.669 | 82,10 |
| 95 | Jawa Timur | Kab. Bondowoso | 66.171 | 19.655 | 4.254 | 23.909 | 30 | 17.737 | 16.478 | 58.154 | 87,88 |
| 96 | Jawa Timur | Kab. Situbondo | 43.649 | 12.910 | 2.921 | 15.831 | 48 | 9.957 | 13.179 | 39.015 | 89,38 |
| 97 | Jawa Timur | Kab. Jember | 119.710 | 44.810 | 11.573 | 56.383 | 196 | 34.221 | 26.714 | 117.514 | 98,17 |
| 98 | Jawa Timur | Kab. Banyuwangi | 125.010 | 41.132 | 5.331 | 46.463 | 34 | 25.739 | 21.949 | 94.185 | 75,34 |
| 99 | Jawa Timur | Kab. Pamekasan | 95.308 | 32.164 | 25.222 | 57.386 | 53 | 15.722 | 20.309 | 93.470 | 98,07 |
| 100 | Jawa Timur | Kab. Sampang | 60.671 | 31.440 | 13.579 | 45.019 | 12 | 9.818 | 5.651 | 60.500 | 99,72 |
| 101 | Jawa Timur | Kab. Sumenep | 80.836 | 23.867 | 22.340 | 46.207 | - | 13.765 | 20.600 | 80.572 | 99,67 |
| 102 | Jawa Timur | Kab. Bangkalan | 57.244 | 24.507 | 4.748 | 29.255 | 108 | 13.687 | 13.908 | 56.958 | 99,50 |
| 103 | Jawa Timur | Kota Surabaya | 151.741 | 73.527 | 1.111 | 74.638 | 431 | 12.645 | 48.847 | 136.561 | 90,00 |
| 104 | Jawa Timur | Kota Malang | 53.058 | 23.501 | 5.885 | 29.386 | 203 | 9.537 | 7.706 | 46.832 | 88,27 |
| 105 | Jawa Timur | Kota Madiun | 25.211 | 6.777 | 978 | 7.755 | 22 | 3.077 | 4.363 | 15.217 | 60,36 |

| No | Nama Provinsi | Kabupaten / Kota | Penduduk usia 3-6 th | Siswa TK+TKLB+RA | | | TPA | KB | SPS | Siswa PAUD | APK PAUD |
|-----|----------------|----------------------|----------------------|------------------|--------|------------|-----|--------|--------|------------|----------|
| | | | | TK/TKLB | RA | TK+TKLB+RA | | | | | |
| 106 | Jawa Timur | Kota Kediri | 20.686 | 8.697 | 1.611 | 10.308 | 126 | 5.970 | 1.905 | 18.309 | 88,51 |
| 107 | Jawa Timur | Kota Mojokerto | 42.273 | 4.275 | 9.656 | 13.931 | 45 | 2.205 | 7.114 | 23.295 | 55,11 |
| 108 | Jawa Timur | Kota Blitar | 14.300 | 4.325 | 2.150 | 6.475 | 46 | 1.594 | 2.213 | 10.328 | 72,22 |
| 109 | Jawa Timur | Kota Pasuruan | 36.057 | 6.037 | 415 | 6.452 | 17 | 3.708 | 7.224 | 17.401 | 48,26 |
| 110 | Jawa Timur | Kota Probolinggo | 28.461 | 7.509 | 887 | 8.396 | 90 | 3.639 | 10.967 | 23.092 | 81,14 |
| 111 | Jawa Timur | Kota Batu | 13.774 | 5.996 | 1.704 | 7.700 | 87 | 2.953 | 2.753 | 13.493 | 97,96 |
| 112 | Aceh | Kab. Aceh Besar | 25.927 | 13.210 | 718 | 13.928 | 271 | 4.842 | 1.485 | 20.526 | 79,17 |
| 113 | Aceh | Kab. Pidie | 37.256 | 6.834 | 1.683 | 8.517 | 44 | 5.929 | 1.662 | 16.152 | 43,35 |
| 114 | Aceh | Kab. Aceh Utara | 45.872 | 7.589 | 1.288 | 8.877 | 303 | 6.352 | 9.965 | 25.497 | 55,58 |
| 115 | Aceh | Kab. Aceh Timur | 37.343 | 4.198 | 283 | 4.481 | 198 | 7.266 | 5.574 | 17.519 | 46,91 |
| 116 | Aceh | Kab. Aceh Tengah | 20.498 | 3.317 | 1.564 | 4.881 | 147 | 3.857 | 963 | 9.848 | 48,04 |
| 117 | Aceh | Kab. Aceh Barat | 21.061 | 2.897 | 523 | 3.420 | 81 | 2.632 | 3.049 | 9.182 | 43,60 |
| 118 | Aceh | Kab. Aceh Selatan | 23.606 | 3.283 | 328 | 3.611 | 36 | 3.575 | 3.953 | 11.175 | 47,34 |
| 119 | Aceh | Kab. Aceh Tenggara | 18.842 | 1.226 | 504 | 1.730 | 32 | 6.513 | 667 | 8.942 | 47,46 |
| 120 | Aceh | Kab. Simeulue | 13.155 | 1.517 | 45 | 1.562 | 54 | 4.149 | 143 | 5.908 | 44,91 |
| 121 | Aceh | Kab. Bireuen | 19.368 | 7.271 | 752 | 8.023 | 86 | 4.715 | 2.192 | 15.016 | 77,53 |
| 122 | Aceh | Kab. Aceh Singkil | 24.255 | 4.377 | 71 | 4.448 | 6 | 2.279 | 2.300 | 9.033 | 37,24 |
| 123 | Aceh | Kab. Aceh Tamiang | 24.410 | 8.224 | 875 | 9.099 | 36 | 4.136 | 268 | 13.539 | 55,46 |
| 124 | Aceh | Kab. Nagan Raya | 12.387 | 1.702 | 247 | 1.949 | 18 | 2.539 | 1.231 | 5.737 | 46,31 |
| 125 | Aceh | Kab. Aceh Jaya | 13.823 | 3.377 | 263 | 3.640 | 36 | 2.314 | 539 | 6.529 | 47,23 |
| 126 | Aceh | Kab. Aceh Barat Daya | 15.034 | 2.498 | 248 | 2.746 | - | 1.825 | 2.477 | 7.048 | 46,88 |
| 127 | Aceh | Kab. Gayo Lues | 14.534 | 1.981 | 38 | 2.019 | 30 | 1.885 | 1.654 | 5.588 | 38,45 |
| 128 | Aceh | Kab. Bener Meriah | 12.116 | 2.846 | 452 | 3.298 | 98 | 2.399 | 1.482 | 7.277 | 60,06 |
| 129 | Aceh | Kab. Pidie Jaya | 11.879 | 3.750 | 842 | 4.592 | 77 | 1.124 | 828 | 6.621 | 55,74 |
| 130 | Aceh | Kota Sabang | 2.563 | 1.020 | 252 | 1.272 | 48 | 713 | 290 | 2.323 | 90,64 |
| 131 | Aceh | Kota Banda Aceh | 15.134 | 4.405 | 822 | 5.227 | 82 | 3.375 | 1.556 | 10.240 | 67,66 |
| 132 | Aceh | Kota Lhokseumawe | 8.953 | 3.202 | 781 | 3.983 | 174 | 3.655 | 874 | 8.686 | 97,02 |
| 133 | Aceh | Kota Langsa | 4.996 | 1.890 | 786 | 2.676 | 49 | 1.081 | 1.164 | 4.970 | 99,48 |
| 134 | Aceh | Kota Subulussalam | 6.988 | 2.818 | 26 | 2.844 | 48 | 1.935 | 754 | 5.581 | 79,87 |
| 135 | Sumatera Utara | Kab. Deli Serdang | 135.224 | 19.003 | 14.982 | 33.985 | 222 | 18.917 | 36.187 | 89.311 | 66,05 |
| 136 | Sumatera Utara | Kab. Langkat | 79.589 | 19.558 | 7.228 | 26.786 | 63 | 15.268 | 19.757 | 61.874 | 77,74 |
| 137 | Sumatera Utara | Kab. Karo | 32.259 | 8.078 | 793 | 8.871 | 61 | 4.245 | 9.012 | 22.189 | 68,78 |
| 138 | Sumatera Utara | Kab. Simalungun | 69.364 | 5.759 | 4.257 | 10.016 | 119 | 9.037 | 22.746 | 41.918 | 60,43 |
| 139 | Sumatera Utara | Kab. Dairi | 30.021 | 4.530 | 317 | 4.847 | 54 | 11.736 | 9.580 | 26.217 | 87,33 |
| 140 | Sumatera Utara | Kab. Asahan | 61.677 | 8.084 | 3.703 | 11.787 | 192 | 15.809 | 19.242 | 47.030 | 76,25 |
| 141 | Sumatera Utara | Kab. Labuhan Batu | 37.995 | 4.750 | 4.235 | 8.985 | 161 | 5.131 | 14.066 | 28.343 | 74,60 |

| No | Nama Provinsi | Kabupaten / Kota | Penduduk usia 3-6 th | Siswa TK+TKLB+RA | | | TPA | KB | SPS | Siswa PAUD | APK PAUD |
|-----|----------------|---------------------------|----------------------|------------------|--------|------------|-----|--------|--------|------------|----------|
| | | | | TK/TKLB | RA | TK+TKLB+RA | | | | | |
| 142 | Sumatera Utara | Kab. Tapanuli Utara | 28.333 | 3.079 | 181 | 3.260 | 104 | 4.867 | 14.191 | 22.422 | 79,14 |
| 143 | Sumatera Utara | Kab. Tapanuli Tengah | 32.408 | 4.015 | 1.189 | 5.204 | 71 | 12.730 | 11.229 | 29.234 | 90,21 |
| 144 | Sumatera Utara | Kab. Tapanuli Selatan | 28.509 | 4.037 | 453 | 4.490 | 78 | 11.229 | 9.327 | 25.124 | 88,13 |
| 145 | Sumatera Utara | Kab. Nias | 18.266 | 1.601 | 338 | 1.939 | - | 3.250 | 8.772 | 13.961 | 76,43 |
| 146 | Sumatera Utara | Kab. Mandailing Natal | 39.995 | 5.040 | 946 | 5.986 | 6 | 5.133 | 15.010 | 26.135 | 65,35 |
| 147 | Sumatera Utara | Kab. Toba Samosir | 23.956 | 3.373 | - | 3.373 | 66 | 7.784 | 2.584 | 13.807 | 57,63 |
| 148 | Sumatera Utara | Kab. Nias Selatan | 62.639 | 4.963 | 110 | 5.073 | 106 | 12.684 | 6.539 | 24.402 | 38,96 |
| 149 | Sumatera Utara | Kab. Pakpak Bharat | 17.721 | 1.469 | 180 | 1.649 | 47 | 4.634 | 790 | 7.120 | 40,18 |
| 150 | Sumatera Utara | Kab. Humbang Hasundutan | 22.358 | 1.936 | 36 | 1.972 | 13 | 6.220 | 4.828 | 13.033 | 58,29 |
| 151 | Sumatera Utara | Kab. Samosir | 14.711 | 2.823 | 116 | 2.939 | 32 | 2.721 | 3.229 | 8.921 | 60,64 |
| 152 | Sumatera Utara | Kab. Serdang Bedagai | 52.204 | 6.582 | 4.731 | 11.313 | 258 | 10.841 | 15.110 | 37.522 | 71,88 |
| 153 | Sumatera Utara | Kab. Batu bara | 37.657 | 1.719 | 1.067 | 2.786 | 14 | 6.806 | 11.466 | 21.072 | 55,96 |
| 154 | Sumatera Utara | Kab. Padang Lawas utara | 25.498 | 1.330 | 1.130 | 2.460 | 48 | 6.050 | 1.048 | 9.606 | 37,67 |
| 155 | Sumatera Utara | Kab. Padang Lawas | 26.274 | 1.893 | 809 | 2.702 | 120 | 4.091 | 1.160 | 8.073 | 30,73 |
| 156 | Sumatera Utara | Kab. Labuhan Batu Utara | 31.570 | 2.955 | 3.455 | 6.410 | 62 | 7.619 | 1.222 | 15.313 | 48,50 |
| 157 | Sumatera Utara | Kab. Labuhan Batu Selatan | 28.464 | 1.754 | 3.016 | 4.770 | 85 | 6.221 | 10.473 | 21.549 | 75,71 |
| 158 | Sumatera Utara | Kab. Nias Barat | 9.141 | 1.110 | - | 1.110 | - | 2.327 | 785 | 4.222 | 46,19 |
| 159 | Sumatera Utara | Kab. Nias Utara | 14.216 | 1.408 | 55 | 1.463 | 44 | 1.623 | 1.646 | 4.776 | 33,60 |
| 160 | Sumatera Utara | Kota Medan | 151.604 | 29.143 | 11.313 | 40.456 | 80 | 14.407 | 31.181 | 86.124 | 56,81 |
| 161 | Sumatera Utara | Kota Binjai | 19.149 | 3.911 | 4.286 | 8.197 | 160 | 2.865 | 5.760 | 16.982 | 88,68 |
| 162 | Sumatera Utara | Kota Tebing Tinggi | 14.540 | 3.101 | 1.093 | 4.194 | 40 | 3.604 | 4.269 | 12.107 | 83,27 |
| 163 | Sumatera Utara | Kota Pematang Siantar | 17.697 | 3.909 | 1.241 | 5.150 | 84 | 4.703 | 4.113 | 14.050 | 79,39 |
| 164 | Sumatera Utara | Kota Tanjung Balai | 14.292 | 2.768 | 1.589 | 4.357 | 15 | 2.746 | 4.901 | 12.019 | 84,10 |
| 165 | Sumatera Utara | Kota Sibolga | 13.391 | 2.713 | 186 | 2.899 | 46 | 2.995 | 1.730 | 7.670 | 57,28 |
| 166 | Sumatera Utara | Kota Padang Sidempuan | 16.315 | 3.252 | 2.139 | 5.391 | 311 | 4.293 | 3.996 | 13.991 | 85,76 |
| 167 | Sumatera Utara | Kota GunungSitolli | 12.963 | 2.460 | 299 | 2.759 | - | 2.785 | 1.588 | 7.132 | 55,02 |
| 168 | Sumatera Barat | Kab. Agam | 34.297 | 3.947 | 296 | 4.243 | 89 | 7.569 | 8.681 | 20.582 | 60,01 |
| 169 | Sumatera Barat | Kab. Pasaman | 27.522 | 1.505 | 783 | 2.288 | 38 | 11.369 | 2.652 | 16.347 | 59,40 |
| 170 | Sumatera Barat | Kab. Lima Puluh Koto | 25.761 | 5.652 | 430 | 6.082 | 155 | 4.036 | 2.460 | 12.733 | 49,43 |
| 171 | Sumatera Barat | Kab. Solok | 35.353 | 7.861 | 865 | 8.726 | 78 | 10.603 | 9.339 | 28.746 | 81,31 |
| 172 | Sumatera Barat | Kab. Padang Pariaman | 40.101 | 5.750 | 622 | 6.372 | 33 | 10.662 | 6.760 | 23.827 | 59,42 |
| 173 | Sumatera Barat | Kab. Pesisir Selatan | 24.676 | 7.602 | 2.678 | 10.280 | 104 | 6.707 | 6.133 | 23.224 | 94,12 |
| 174 | Sumatera Barat | Kab. Tanah Datar | 32.229 | 3.560 | 555 | 4.115 | 132 | 3.629 | 7.772 | 15.648 | 48,55 |
| 175 | Sumatera Barat | Kab. Sijunjung | 22.868 | 3.906 | 806 | 4.712 | 43 | 6.536 | 1.657 | 12.948 | 56,62 |
| 176 | Sumatera Barat | Kab. Kepulauan Mentawai | 8.607 | 2.945 | 231 | 3.176 | - | 2.835 | 300 | 6.311 | 73,32 |
| 177 | Sumatera Barat | Kab. Solok Selatan | 14.925 | 1.765 | 485 | 2.250 | 68 | 4.562 | 2.690 | 9.570 | 64,12 |

| No | Nama Provinsi | Kabupaten / Kota | Penduduk usia 3-6 th | Siswa TK+TKLB+RA | | | TPA | KB | SPS | Siswa PAUD | APK PAUD |
|-----|------------------|---------------------------|----------------------|------------------|-------|------------|-----|--------|--------|------------|----------|
| | | | | TK/TKLB | RA | TK+TKLB+RA | | | | | |
| 178 | Sumatera Barat | Kab. Dharmasraya | 19.873 | 3.833 | 1.068 | 4.901 | 125 | 5.194 | 461 | 10.681 | 53,75 |
| 179 | Sumatera Barat | Kab. Pasaman Barat | 23.754 | 8.135 | 1.616 | 9.751 | 14 | 4.810 | 2.789 | 17.364 | 73,10 |
| 180 | Sumatera Barat | Kota Bukittinggi | 8.132 | 3.357 | 85 | 3.442 | 146 | 1.724 | 1.647 | 6.959 | 85,58 |
| 181 | Sumatera Barat | Kota Padang | 71.473 | 10.932 | 1.122 | 12.054 | 626 | 17.036 | 9.502 | 39.218 | 54,87 |
| 182 | Sumatera Barat | Kota Padang Panjang | 4.943 | 1.083 | 406 | 1.489 | 253 | 966 | 1.451 | 4.159 | 84,14 |
| 183 | Sumatera Barat | Kota Sawahlunto | 4.119 | 1.322 | 427 | 1.749 | 33 | 527 | 1.570 | 3.879 | 94,17 |
| 184 | Sumatera Barat | Kota Solok | 5.368 | 1.536 | 659 | 2.195 | 124 | 1.563 | 761 | 4.643 | 86,49 |
| 185 | Sumatera Barat | Kota Payakumbuh | 13.707 | 2.006 | 473 | 2.479 | 224 | 3.197 | 1.281 | 7.181 | 52,39 |
| 186 | Sumatera Barat | Kota Pariaman | 7.892 | 1.499 | 339 | 1.838 | 29 | 3.398 | 668 | 5.933 | 75,18 |
| 187 | Riau | Kab. Kampar | 64.907 | 14.214 | 1.199 | 15.413 | 238 | 12.755 | 10.842 | 39.248 | 60,47 |
| 188 | Riau | Kab. Bengkalis | 42.624 | 4.677 | 1.340 | 6.017 | 71 | 10.809 | 12.013 | 28.910 | 67,83 |
| 189 | Riau | Kab. Indragiri Hulu | 34.617 | 8.155 | 1.546 | 9.701 | 99 | 4.962 | 6.653 | 21.415 | 61,86 |
| 190 | Riau | Kab. Indragiri Hilir | 49.585 | 13.793 | 1.491 | 15.284 | 26 | 8.017 | 8.764 | 32.091 | 64,72 |
| 191 | Riau | Kab. Pelalawan | 32.222 | 5.419 | 925 | 6.344 | 122 | 3.135 | 7.103 | 16.704 | 51,84 |
| 192 | Riau | Kab. Rokan Hulu | 69.953 | 7.220 | 1.218 | 8.438 | 593 | 9.848 | 7.948 | 26.827 | 38,35 |
| 193 | Riau | Kab. Rokan Hilir | 56.746 | 8.500 | 3.715 | 12.215 | 113 | 3.610 | 14.655 | 30.593 | 53,91 |
| 194 | Riau | Kab. Siak | 38.162 | 7.187 | 950 | 8.137 | 84 | 7.225 | 5.192 | 20.638 | 54,08 |
| 195 | Riau | Kab. Kuantan Singingi | 39.661 | 2.111 | 255 | 2.366 | 17 | 6.690 | 3.661 | 12.734 | 32,11 |
| 196 | Riau | Kab. Kepulauan Meranti | 14.670 | 2.671 | 475 | 3.146 | 12 | 3.629 | 1.196 | 7.983 | 54,42 |
| 197 | Riau | Kota Pekanbaru | 71.626 | 17.780 | 2.096 | 19.876 | 362 | 10.458 | 20.262 | 50.958 | 71,14 |
| 198 | Riau | Kota Dumai | 9.327 | 3.897 | 538 | 4.435 | 61 | 2.458 | 2.204 | 9.158 | 98,19 |
| 199 | Jambi | Kab. Batang Hari | 16.696 | 2.003 | 487 | 2.490 | 5 | 4.961 | 5.287 | 12.743 | 76,32 |
| 200 | Jambi | Kab. Bungo | 22.603 | 1.964 | 1.645 | 3.609 | 18 | 8.108 | 5.790 | 17.525 | 77,53 |
| 201 | Jambi | Kab. Sarolangun | 17.727 | 5.051 | 365 | 5.416 | 71 | 4.164 | 4.958 | 14.609 | 82,41 |
| 202 | Jambi | Kab. Tanjung Jabung Barat | 17.702 | 3.699 | 250 | 3.949 | 76 | 5.267 | 8.056 | 17.348 | 98,00 |
| 203 | Jambi | Kab. Kerinci | 24.216 | 2.981 | 606 | 3.587 | - | 6.128 | 6.534 | 16.249 | 67,10 |
| 204 | Jambi | Kab. Tebo | 26.434 | 3.338 | 1.224 | 4.562 | 143 | 8.814 | 5.549 | 19.068 | 72,13 |
| 205 | Jambi | Kab. Muaro Jambi | 23.100 | 4.736 | 614 | 5.350 | 34 | 9.698 | 2.510 | 17.592 | 76,16 |
| 206 | Jambi | Kab. Tanjung Jabung Timur | 21.909 | 1.682 | 155 | 1.837 | 79 | 11.198 | 3.810 | 16.924 | 77,25 |
| 207 | Jambi | Kab. Merangin | 31.480 | 1.322 | 908 | 2.230 | 30 | 4.587 | 9.120 | 15.967 | 50,72 |
| 208 | Jambi | Kota Jambi | 48.825 | 8.208 | 1.668 | 9.876 | 107 | 9.286 | 8.551 | 27.820 | 56,98 |
| 209 | Jambi | Kota Sungai Penuh | 4.908 | 1.870 | 220 | 2.090 | - | 56 | 54 | 2.200 | 44,82 |
| 210 | Sumatera Selatan | Kab. Musi Banyuasin | 43.465 | 4.599 | 786 | 5.385 | - | 12.812 | 12.165 | 30.362 | 69,85 |
| 211 | Sumatera Selatan | Kab. Ogan Komering Ilir | 35.061 | 8.111 | 292 | 8.403 | - | 10.311 | 9.532 | 28.246 | 80,56 |
| 212 | Sumatera Selatan | Kab. Ogan Komering Ulu | 34.360 | 3.323 | 1.340 | 4.663 | 64 | 3.732 | 9.448 | 17.907 | 52,12 |
| 213 | Sumatera Selatan | Kab. Muara Enim | 68.571 | 7.274 | 859 | 8.133 | 57 | 8.106 | 19.671 | 35.967 | 52,45 |

| No | Nama Provinsi | Kabupaten / Kota | Penduduk usia 3-6 th | Siswa TK+TKLB+RA | | | TPA | KB | SPS | Siswa PAUD | APK PAUD |
|-----|------------------|---------------------------------|----------------------|------------------|-------|------------|-----|--------|--------|------------|----------|
| | | | | TK/TKLB | RA | TK+TKLB+RA | | | | | |
| 214 | Sumatera Selatan | Kab. Lahat | 44.033 | 7.123 | 553 | 7.676 | - | 5.498 | 9.638 | 22.812 | 51,81 |
| 215 | Sumatera Selatan | Kab. Musi Rawas | 47.621 | 4.793 | 1.696 | 6.489 | 48 | 5.563 | 14.308 | 26.408 | 55,45 |
| 216 | Sumatera Selatan | Kab. Banyuasin | 41.989 | 1.466 | 1.026 | 2.492 | - | 4.505 | 20.042 | 27.039 | 64,40 |
| 217 | Sumatera Selatan | Kab. Ogan Komering Ulu Timur | 42.936 | 6.075 | 3.273 | 9.348 | - | 7.997 | 8.020 | 25.365 | 59,08 |
| 218 | Sumatera Selatan | Kab. Ogan Komering Ulu Selatan | 28.263 | 1.651 | 730 | 2.381 | 87 | 8.317 | 5.934 | 16.719 | 59,16 |
| 219 | Sumatera Selatan | Kab. Ogan Ilir | 20.485 | 2.095 | 721 | 2.816 | - | 8.049 | 7.391 | 18.256 | 89,12 |
| 220 | Sumatera Selatan | Kab. Empat Lawang | 20.163 | 1.389 | 329 | 1.718 | - | 4.421 | 2.029 | 8.168 | 40,51 |
| 221 | Sumatera Selatan | Kab. Penukal Abab Lematang Ilir | 18.231 | - | - | - | - | - | - | - | - |
| 222 | Sumatera Selatan | Kab. Musi Rawas Utara | 13.895 | - | - | - | - | - | - | - | - |
| 223 | Sumatera Selatan | Kota Palembang | 115.602 | 13.992 | 1.267 | 15.259 | 143 | 22.263 | 25.580 | 63.245 | 54,71 |
| 224 | Sumatera Selatan | Kota Prabumulih | 15.560 | 2.746 | 261 | 3.007 | 315 | 4.586 | 2.456 | 10.364 | 66,61 |
| 225 | Sumatera Selatan | Kota Lubuk Linggau | 19.267 | 3.321 | 1.394 | 4.715 | 50 | 2.924 | 3.943 | 11.632 | 60,37 |
| 226 | Sumatera Selatan | Kota Pagar Alam | 13.898 | 1.724 | 765 | 2.489 | 83 | 3.527 | 2.380 | 8.479 | 61,01 |
| 227 | Lampung | Kab. Lampung Selatan | 91.630 | 8.551 | 2.515 | 11.066 | 179 | 11.173 | 22.553 | 44.971 | 49,08 |
| 228 | Lampung | Kab. Lampung Tengah | 72.588 | 19.047 | 3.797 | 22.844 | 135 | 12.266 | 16.836 | 52.081 | 71,75 |
| 229 | Lampung | Kab. Lampung Utara | 44.597 | 5.859 | 1.315 | 7.174 | 21 | 4.544 | 12.174 | 23.913 | 53,62 |
| 230 | Lampung | Kab. Lampung Barat | 38.625 | 3.586 | 1.177 | 4.763 | 13 | 1.882 | 13.364 | 20.022 | 51,84 |
| 231 | Lampung | Kab. Tulang Bawang | 61.038 | 7.279 | 2.241 | 9.520 | 66 | 7.366 | 10.449 | 27.401 | 44,89 |
| 232 | Lampung | Kab. Tanggamus | 48.939 | 2.921 | 3.041 | 5.962 | 62 | 6.047 | 14.693 | 26.764 | 54,69 |
| 233 | Lampung | Kab. Lampung Timur | 40.082 | 13.875 | 3.690 | 17.565 | 117 | 8.707 | 12.213 | 38.602 | 96,31 |
| 234 | Lampung | Kab. Way Kanan | 46.051 | 6.084 | 1.203 | 7.287 | 14 | 3.942 | 8.223 | 19.466 | 42,27 |
| 235 | Lampung | Kab. Pesawaran | 31.181 | 3.200 | 1.589 | 4.789 | 46 | 5.563 | 3.547 | 13.945 | 44,72 |
| 236 | Lampung | Kab. Pringsewu | 39.316 | 5.081 | 1.196 | 6.277 | 55 | 5.142 | 2.350 | 13.824 | 35,16 |
| 237 | Lampung | Kab. Mesuji | 15.404 | 3.280 | 169 | 3.449 | 20 | 3.381 | 666 | 7.516 | 48,79 |
| 238 | Lampung | Kab. Tulang Bawang Barat | 22.584 | 3.460 | 1.162 | 4.622 | - | 2.447 | 1.948 | 9.017 | 39,93 |
| 239 | Lampung | Kab. Pesisir Barat | 3.353 | - | - | - | - | - | - | - | - |
| 240 | Lampung | Kota Bandar Lampung | 54.056 | 15.076 | 1.208 | 16.284 | 70 | 14.221 | 11.406 | 41.981 | 77,66 |
| 241 | Lampung | Kota Metro | 10.756 | 4.976 | 177 | 5.153 | 65 | 3.023 | 1.650 | 9.891 | 91,96 |
| 242 | Kalimantan Barat | Kab. Sambas | 35.145 | 4.257 | 359 | 4.616 | 23 | 12.889 | 5.219 | 22.747 | 64,72 |
| 243 | Kalimantan Barat | Kab. Pontianak | 48.581 | 3.866 | 395 | 4.261 | 75 | 6.115 | 6.271 | 16.722 | 34,42 |
| 244 | Kalimantan Barat | Kab. Sanggau | 28.289 | 3.882 | 445 | 4.327 | 36 | 3.067 | 10.125 | 17.555 | 62,06 |
| 245 | Kalimantan Barat | Kab. Sintang | 26.456 | 3.405 | 171 | 3.576 | 78 | 4.180 | 7.641 | 15.475 | 58,49 |
| 246 | Kalimantan Barat | Kab. Kapuas Hulu | 19.603 | 2.204 | 272 | 2.476 | 18 | 2.893 | 3.805 | 9.192 | 46,89 |
| 247 | Kalimantan Barat | Kab. Ketapang | 42.005 | 8.905 | 651 | 9.556 | 82 | 4.848 | 5.261 | 19.747 | 47,01 |
| 248 | Kalimantan Barat | Kab. Bengkayang | 20.401 | 1.620 | 264 | 1.884 | - | 4.951 | 3.169 | 10.004 | 49,04 |
| 249 | Kalimantan Barat | Kab. Landak | 21.320 | 1.481 | 410 | 1.891 | 36 | 2.746 | 10.829 | 15.502 | 72,71 |

| No | Nama Provinsi | Kabupaten / Kota | Penduduk usia 3-6 th | Siswa TK+TKLB+RA | | | TPA | KB | SPS | Siswa PAUD | APK PAUD |
|-----|--------------------|--------------------------|----------------------|------------------|-------|------------|-----|--------|-------|------------|----------|
| | | | | TK/TKLB | RA | TK+TKLB+RA | | | | | |
| 250 | Kalimantan Barat | Kab. Sekadau | 18.015 | 1.127 | 210 | 1.337 | 25 | 5.095 | 1.973 | 8.430 | 46,79 |
| 251 | Kalimantan Barat | Kab. Melawi | 13.611 | 1.251 | 133 | 1.384 | - | 1.506 | 4.541 | 7.431 | 54,60 |
| 252 | Kalimantan Barat | Kab. Kayong Utara | 15.051 | 2.044 | 91 | 2.135 | - | 2.274 | 483 | 4.892 | 32,50 |
| 253 | Kalimantan Barat | Kab. Kubu raya | 32.620 | 6.377 | 908 | 7.285 | 30 | 5.902 | 2.975 | 16.192 | 49,64 |
| 254 | Kalimantan Barat | Kota Pontianak | 39.935 | 6.880 | 721 | 7.601 | 192 | 9.158 | 3.541 | 20.492 | 51,31 |
| 255 | Kalimantan Barat | Kota Singkawang | 16.168 | 2.786 | 738 | 3.524 | 40 | 2.538 | 1.790 | 7.892 | 48,81 |
| 256 | Kalimantan Tengah | Kab. Kapuas | 29.934 | 6.466 | 182 | 6.648 | 13 | 6.407 | 3.737 | 16.805 | 56,14 |
| 257 | Kalimantan Tengah | Kab. Barito Selatan | 15.652 | 3.702 | 553 | 4.255 | 41 | 5.096 | 398 | 9.790 | 62,55 |
| 258 | Kalimantan Tengah | Kab. Barito Utara | 11.763 | 4.055 | 222 | 4.277 | 62 | 4.438 | 964 | 9.741 | 82,81 |
| 259 | Kalimantan Tengah | Kab. Kotawaringin Timur | 21.826 | 6.781 | 2.214 | 8.995 | 18 | 2.734 | 6.885 | 18.632 | 85,37 |
| 260 | Kalimantan Tengah | Kab. Kotawaringin Barat | 23.631 | 6.792 | 694 | 7.486 | 25 | 2.885 | 1.476 | 11.872 | 50,24 |
| 261 | Kalimantan Tengah | Kab. Katingan | 9.861 | 2.928 | 773 | 3.701 | 56 | 2.461 | 2.275 | 8.493 | 86,13 |
| 262 | Kalimantan Tengah | Kab. Seruyan | 8.161 | 3.201 | 135 | 3.336 | 44 | 1.773 | 1.759 | 6.912 | 84,70 |
| 263 | Kalimantan Tengah | Kab. Sukamara | 5.861 | 1.251 | 115 | 1.366 | 13 | 1.750 | 675 | 3.804 | 64,90 |
| 264 | Kalimantan Tengah | Kab. Lamandau | 5.100 | 2.564 | 108 | 2.672 | 54 | 987 | 1.088 | 4.801 | 94,14 |
| 265 | Kalimantan Tengah | Kab. Gunung Mas | 4.642 | 2.380 | 71 | 2.451 | 36 | 1.738 | 285 | 4.510 | 97,16 |
| 266 | Kalimantan Tengah | Kab. Pulang Pisau | 22.644 | 2.730 | 557 | 3.287 | 27 | 1.886 | 1.450 | 6.650 | 29,37 |
| 267 | Kalimantan Tengah | Kab. Murung Raya | 6.601 | 2.431 | 75 | 2.506 | 54 | 2.183 | 607 | 5.350 | 81,05 |
| 268 | Kalimantan Tengah | Kab. Barito Timur | 9.763 | 4.061 | 297 | 4.358 | 112 | 1.017 | 557 | 6.044 | 61,91 |
| 269 | Kalimantan Tengah | Kota Palangka Raya | 13.461 | 5.165 | 1.237 | 6.402 | 186 | 3.394 | 3.341 | 13.323 | 98,97 |
| 270 | Kalimantan Selatan | Kab. Banjar | 44.456 | 5.815 | 1.949 | 7.764 | 181 | 12.942 | 4.841 | 25.728 | 57,87 |
| 271 | Kalimantan Selatan | Kab. Tanah Laut | 29.103 | 6.126 | 366 | 6.492 | 128 | 6.833 | 2.141 | 15.594 | 53,58 |
| 272 | Kalimantan Selatan | Kab. Barito Kuala | 26.373 | 5.687 | 734 | 6.421 | 56 | 5.116 | 2.411 | 14.004 | 53,10 |
| 273 | Kalimantan Selatan | Kab. Tapin | 15.347 | 5.322 | 272 | 5.594 | 12 | 2.612 | 968 | 9.186 | 59,86 |
| 274 | Kalimantan Selatan | Kab. Hulu Sungai Selatan | 15.141 | 4.247 | 1.233 | 5.480 | 141 | 2.973 | 1.653 | 10.247 | 67,68 |
| 275 | Kalimantan Selatan | Kab. Hulu Sungai Tengah | 24.082 | 6.162 | 1.057 | 7.219 | 212 | 2.359 | 2.195 | 11.985 | 49,77 |
| 276 | Kalimantan Selatan | Kab. Hulu Sungai Utara | 21.850 | 7.329 | 2.669 | 9.998 | 39 | 1.680 | 832 | 12.549 | 57,43 |
| 277 | Kalimantan Selatan | Kab. Tabalong | 17.143 | 6.855 | 616 | 7.471 | 127 | 885 | 1.022 | 9.505 | 55,45 |
| 278 | Kalimantan Selatan | Kab. Kota Baru | 24.248 | 8.982 | 669 | 9.651 | 66 | 3.197 | 1.615 | 14.529 | 59,92 |
| 279 | Kalimantan Selatan | Kab. Balangan | 12.751 | 3.859 | 261 | 4.120 | 18 | 2.208 | 280 | 6.626 | 51,96 |
| 280 | Kalimantan Selatan | Kab. Tanah Bumbu | 21.095 | 8.591 | 365 | 8.956 | 66 | 3.032 | 1.515 | 13.569 | 64,32 |
| 281 | Kalimantan Selatan | Kota Banjarmasin | 42.382 | 12.902 | 2.393 | 15.295 | 643 | 9.023 | 4.457 | 29.418 | 69,41 |
| 282 | Kalimantan Selatan | Kota Banjar baru | 16.929 | 5.775 | 488 | 6.263 | 96 | 2.983 | 201 | 9.543 | 56,37 |
| 283 | Kalimantan Timur | Kab. Paser | 25.575 | 1.794 | 744 | 2.538 | 36 | 5.700 | - | 8.274 | 32,35 |
| 284 | Kalimantan Timur | Kab. Kutai Kartanegara | 39.584 | 5.080 | 979 | 6.059 | 93 | 11.647 | 421 | 18.220 | 46,03 |
| 285 | Kalimantan Timur | Kab. Berau | 25.645 | 2.972 | 268 | 3.240 | 125 | 2.571 | 1.767 | 7.703 | 30,04 |

| No | Nama Provinsi | Kabupaten / Kota | Penduduk usia 3-6 th | Siswa TK+TKLB+RA | | | TPA | KB | SPS | Siswa PAUD | APK PAUD |
|-----|------------------|----------------------------------|----------------------|------------------|-------|------------|-----|--------|-------|------------|----------|
| | | | | TK/TKLB | RA | TK+TKLB+RA | | | | | |
| 286 | Kalimantan Timur | Kab. Kutai Barat | 14.011 | 795 | 252 | 1.047 | - | 2.985 | - | 4.032 | 28,78 |
| 287 | Kalimantan Timur | Kab. Kutai Timur | 19.985 | 7.241 | 145 | 7.386 | - | 2.715 | 552 | 10.653 | 53,30 |
| 288 | Kalimantan Timur | Kab. Penajam Paser Utara | 14.220 | 3.596 | 159 | 3.755 | 68 | 3.842 | 251 | 7.916 | 55,67 |
| 289 | Kalimantan Timur | Kab. Mahakam Ulu | 2.310 | - | - | - | - | - | - | - | - |
| 290 | Kalimantan Timur | Kota Samarinda | 51.122 | 7.635 | 1.115 | 8.750 | 192 | 16.491 | 899 | 26.332 | 51,51 |
| 291 | Kalimantan Timur | Kota Balikpapan | 49.299 | 7.096 | 922 | 8.018 | 37 | 14.170 | 3.750 | 25.975 | 52,69 |
| 292 | Kalimantan Timur | Kota Bontang | 17.493 | 5.098 | 583 | 5.681 | 167 | 2.602 | 1.602 | 10.052 | 57,46 |
| 293 | Sulawesi Utara | Kab. Bolaang Mongondow | 20.382 | 8.383 | 551 | 8.934 | 18 | 1.607 | 2.116 | 12.675 | 62,19 |
| 294 | Sulawesi Utara | Kab. Minahasa | 17.705 | 7.848 | 69 | 7.917 | 286 | 1.434 | 2.713 | 12.350 | 69,75 |
| 295 | Sulawesi Utara | Kab. Kepulauan Sangihe | 15.867 | 927 | 177 | 1.104 | - | 2.862 | 1.667 | 5.633 | 35,50 |
| 296 | Sulawesi Utara | Kab. Kepulauan Talaud | 5.466 | 3.484 | 50 | 3.534 | 5 | 1.305 | 593 | 5.437 | 99,47 |
| 297 | Sulawesi Utara | Kab. Minahasa Selatan | 18.609 | 7.200 | 201 | 7.401 | 36 | 3.689 | 1.691 | 12.817 | 68,88 |
| 298 | Sulawesi Utara | Kab. Minahasa Utara | 14.574 | 6.638 | 352 | 6.990 | - | 2.630 | 1.209 | 10.829 | 74,30 |
| 299 | Sulawesi Utara | Kab. Bolaang Mongondow Utara | 4.934 | 981 | 118 | 1.099 | - | 1.016 | 1.353 | 3.468 | 70,29 |
| 300 | Sulawesi Utara | Kab. Kep. Siau Tagulandang Biaro | 5.983 | 1.971 | 45 | 2.016 | - | 1.881 | 658 | 4.555 | 76,13 |
| 301 | Sulawesi Utara | Kab. Minahasa Tenggara | 7.352 | 2.038 | 137 | 2.175 | 118 | 1.791 | 1.155 | 5.239 | 71,26 |
| 302 | Sulawesi Utara | Kab. Bolaang Mongondow Timur | 5.810 | 940 | 10 | 950 | 18 | 1.978 | 403 | 3.349 | 57,64 |
| 303 | Sulawesi Utara | Kab. Bolaang Mongondow Selatan | 5.198 | 1.348 | 20 | 1.368 | - | 1.408 | 720 | 3.496 | 67,26 |
| 304 | Sulawesi Utara | Kota Manado | 17.532 | 10.857 | 371 | 11.228 | 49 | 3.924 | 1.989 | 17.190 | 98,05 |
| 305 | Sulawesi Utara | Kota Bitung | 10.476 | 6.270 | 622 | 6.892 | 26 | 2.329 | 1.000 | 10.247 | 97,81 |
| 306 | Sulawesi Utara | Kota Tomohon | 6.609 | 2.098 | 70 | 2.168 | 107 | 625 | 1.499 | 4.399 | 66,56 |
| 307 | Sulawesi Utara | Kota Kotamobagu | 7.103 | 2.094 | 116 | 2.210 | 54 | 1.433 | 1.524 | 5.221 | 73,50 |
| 308 | Sulawesi Tengah | Kab. Banggai Kepulauan | 17.076 | 8.525 | 691 | 9.216 | 54 | 4.101 | 1.664 | 15.035 | 88,05 |
| 309 | Sulawesi Tengah | Kab. Donggala | 26.203 | 12.201 | 293 | 12.494 | 13 | 8.835 | 3.495 | 24.837 | 94,79 |
| 310 | Sulawesi Tengah | Kab. Poso | 17.600 | 6.497 | 227 | 6.724 | 14 | 5.805 | 3.448 | 15.991 | 90,86 |
| 311 | Sulawesi Tengah | Kab. Banggai | 24.744 | 11.133 | 1.690 | 12.823 | 18 | 7.930 | 3.650 | 24.421 | 98,69 |
| 312 | Sulawesi Tengah | Kab. Buol | 13.618 | 3.378 | 474 | 3.852 | 83 | 5.741 | 1.749 | 11.425 | 83,90 |
| 313 | Sulawesi Tengah | Kab. Toli Toli | 15.472 | 4.117 | 306 | 4.423 | 12 | 4.083 | 2.590 | 11.108 | 71,79 |
| 314 | Sulawesi Tengah | Kab. Morowali | 14.689 | 7.913 | 375 | 8.288 | 80 | 4.138 | 2.040 | 14.546 | 99,03 |
| 315 | Sulawesi Tengah | Kab. Parigi Moutong | 29.010 | 6.187 | 664 | 6.851 | 102 | 17.047 | 4.690 | 28.690 | 98,90 |
| 316 | Sulawesi Tengah | Kab. Tojo Una-Una | 17.177 | 3.201 | 543 | 3.744 | - | 5.129 | 2.116 | 10.989 | 63,98 |
| 317 | Sulawesi Tengah | Kab. Sigi | 16.914 | 6.155 | 265 | 6.420 | 18 | 7.118 | 2.512 | 16.068 | 95,00 |
| 318 | Sulawesi Tengah | Kab. Banggai Laut | 3.965 | - | - | - | - | - | - | - | - |
| 319 | Sulawesi Tengah | Kab. Morowali Utara | 4.594 | - | - | - | - | - | - | - | - |
| 320 | Sulawesi Tengah | Kota Palu | 17.938 | 4.829 | 541 | 5.370 | 20 | 5.783 | 3.413 | 14.586 | 81,31 |
| 321 | Sulawesi Selatan | Kab. Maros | 22.595 | 6.795 | 556 | 7.351 | 25 | 5.971 | 1.751 | 15.098 | 66,82 |

| No | Nama Provinsi | Kabupaten / Kota | Penduduk usia 3-6 th | Siswa TK+TKLB+RA | | | TPA | KB | SPS | Siswa PAUD | APK PAUD |
|-----|-------------------|---------------------------|----------------------|------------------|-------|------------|-----|--------|-------|------------|----------|
| | | | | TK/TKLB | RA | TK+TKLB+RA | | | | | |
| 322 | Sulawesi Selatan | Kab. Pangkajene Kepulauan | 27.234 | 4.625 | 720 | 5.345 | - | 8.450 | 595 | 14.390 | 52,84 |
| 323 | Sulawesi Selatan | Kab. Gowa | 46.924 | 12.179 | 521 | 12.700 | 55 | 9.897 | 6.393 | 29.045 | 61,90 |
| 324 | Sulawesi Selatan | Kab. Takalar | 16.825 | 8.791 | 407 | 9.198 | 18 | 2.847 | 1.602 | 13.665 | 81,22 |
| 325 | Sulawesi Selatan | Kab. Jeneponto | 28.228 | 5.038 | 2.143 | 7.181 | 71 | 8.190 | 3.201 | 18.643 | 66,04 |
| 326 | Sulawesi Selatan | Kab. Barru | 18.603 | 4.802 | 624 | 5.426 | 35 | 3.663 | 313 | 9.437 | 50,73 |
| 327 | Sulawesi Selatan | Kab. Bone | 47.980 | 27.967 | 1.773 | 29.740 | 30 | 5.537 | 3.978 | 39.285 | 81,88 |
| 328 | Sulawesi Selatan | Kab. Wajo | 40.312 | 7.989 | 1.404 | 9.393 | 25 | 5.537 | 458 | 15.413 | 38,23 |
| 329 | Sulawesi Selatan | Kab. Soppeng | 20.595 | 3.730 | 1.188 | 4.918 | 38 | 4.379 | 331 | 9.666 | 46,93 |
| 330 | Sulawesi Selatan | Kab. Bantaeng | 15.850 | 3.381 | 301 | 3.682 | 18 | 4.437 | 791 | 8.928 | 56,33 |
| 331 | Sulawesi Selatan | Kab. Bulukumba | 42.662 | 13.272 | 1.000 | 14.272 | 137 | 5.733 | 2.249 | 22.391 | 52,48 |
| 332 | Sulawesi Selatan | Kab. Sinjai | 22.389 | 7.944 | 984 | 8.928 | 14 | 5.813 | 470 | 15.225 | 68,00 |
| 333 | Sulawesi Selatan | Kab. Kepulauan Selayar | 16.685 | 6.970 | 469 | 7.439 | 134 | 2.592 | 275 | 10.440 | 62,57 |
| 334 | Sulawesi Selatan | Kab. Pinrang | 27.830 | 8.138 | 1.409 | 9.547 | 12 | 8.607 | 812 | 18.978 | 68,19 |
| 335 | Sulawesi Selatan | Kab. Sidenreng Rappang | 21.755 | 8.831 | 1.163 | 9.994 | 66 | 3.451 | 1.322 | 14.833 | 68,18 |
| 336 | Sulawesi Selatan | Kab. Enrekang | 31.719 | 8.209 | 2.004 | 10.213 | 13 | 4.317 | 860 | 15.403 | 48,56 |
| 337 | Sulawesi Selatan | Kab. Luwu | 25.386 | 9.211 | 1.021 | 10.232 | - | 4.589 | 1.950 | 16.771 | 66,06 |
| 338 | Sulawesi Selatan | Kab. Tana Toraja | 26.347 | 6.536 | 167 | 6.703 | 32 | 6.597 | 534 | 13.866 | 52,63 |
| 339 | Sulawesi Selatan | Kab. Luwu Utara | 26.468 | 7.752 | 367 | 8.119 | 14 | 7.761 | 159 | 16.053 | 60,65 |
| 340 | Sulawesi Selatan | Kab. Luwu Timur | 27.351 | 10.570 | 314 | 10.884 | 55 | 1.802 | 953 | 13.694 | 50,07 |
| 341 | Sulawesi Selatan | Kab. Toraja Utara | 9.194 | 2.860 | 65 | 2.925 | - | 1.655 | 2.283 | 6.863 | 74,65 |
| 342 | Sulawesi Selatan | Kota Makassar | 65.678 | 20.098 | 3.079 | 23.177 | 422 | 20.053 | 3.285 | 46.937 | 71,47 |
| 343 | Sulawesi Selatan | Kota Pare Pare | 11.204 | 3.113 | 389 | 3.502 | 124 | 2.076 | 411 | 6.113 | 54,56 |
| 344 | Sulawesi Selatan | Kota Palopo | 14.786 | 3.978 | 243 | 4.221 | 38 | 4.059 | 495 | 8.813 | 59,60 |
| 345 | Sulawesi Tenggara | Kab. Konawe | 25.127 | 10.294 | 391 | 10.685 | 5 | 5.336 | 1.245 | 17.271 | 68,73 |
| 346 | Sulawesi Tenggara | Kab. Muna | 34.180 | 11.302 | 830 | 12.132 | 18 | 3.852 | 1.140 | 17.142 | 50,15 |
| 347 | Sulawesi Tenggara | Kab. Buton | 18.820 | 17.039 | 523 | 17.562 | 18 | 636 | 122 | 18.338 | 97,44 |
| 348 | Sulawesi Tenggara | Kab. Kolaka | 30.625 | 9.228 | 540 | 9.768 | 54 | 3.879 | 2.285 | 15.986 | 52,20 |
| 349 | Sulawesi Tenggara | Kab. Konawe Selatan | 26.411 | 8.656 | 445 | 9.101 | 54 | 4.596 | 1.066 | 14.817 | 56,10 |
| 350 | Sulawesi Tenggara | Kab. Wakatobi | 7.006 | 3.954 | 280 | 4.234 | - | 2.429 | 213 | 6.876 | 98,14 |
| 351 | Sulawesi Tenggara | Kab. Bombana | 10.590 | 4.738 | 522 | 5.260 | - | 3.935 | 1.024 | 10.219 | 96,50 |
| 352 | Sulawesi Tenggara | Kab. Kolaka Utara | 13.667 | 4.891 | 892 | 5.783 | - | 1.389 | 443 | 7.615 | 55,72 |
| 353 | Sulawesi Tenggara | Kab. Konawe Utara | 5.545 | 2.164 | - | 2.164 | 18 | 893 | 129 | 3.204 | 57,78 |
| 354 | Sulawesi Tenggara | Kab. Buton Utara | 9.517 | 3.619 | 35 | 3.654 | 18 | 528 | 444 | 4.644 | 48,80 |
| 355 | Sulawesi Tenggara | Kab. Kolaka Timur | 10.639 | - | - | - | - | - | - | - | - |
| 356 | Sulawesi Tenggara | Kab. Konawe Kepulauan | 4.021 | - | - | - | - | - | - | - | - |
| 357 | Sulawesi Tenggara | Kota Kendari | 17.372 | 5.403 | 1.032 | 6.435 | 185 | 5.182 | 4.638 | 16.440 | 94,64 |

| No | Nama Provinsi | Kabupaten / Kota | Penduduk usia 3-6 th | Siswa TK+TKLB+RA | | | TPA | KB | SPS | Siswa PAUD | APK PAUD |
|-----|---------------------|----------------------------|----------------------|------------------|-------|------------|-----|--------|--------|------------|----------|
| | | | | TK/TKLB | RA | TK+TKLB+RA | | | | | |
| 358 | Sulawesi Tenggara | Kota Bau-bau | 21.180 | 3.485 | 706 | 4.191 | 24 | 3.509 | 1.240 | 8.964 | 42,32 |
| 359 | Maluku | Kab. Maluku Tengah | 28.566 | 2.394 | 965 | 3.359 | 224 | 8.316 | 1.974 | 13.873 | 48,56 |
| 360 | Maluku | Kab. Maluku Tenggara | 12.168 | 1.357 | 106 | 1.463 | 13 | 4.244 | 1.485 | 7.205 | 59,21 |
| 361 | Maluku | Kab. Buru | 13.946 | 2.071 | 250 | 2.321 | 23 | 2.232 | 762 | 5.338 | 38,28 |
| 362 | Maluku | Kab. Maluku Tenggara Barat | 16.824 | 1.791 | - | 1.791 | - | 1.710 | 2.357 | 5.858 | 34,82 |
| 363 | Maluku | Kab. Seram Bagian Barat | 14.305 | 3.214 | 104 | 3.318 | 29 | 5.322 | 428 | 9.097 | 63,59 |
| 364 | Maluku | Kab. Seram Bagian Timur | 14.512 | 1.164 | 56 | 1.220 | 89 | 1.484 | 2.808 | 5.601 | 38,60 |
| 365 | Maluku | Kab. Kepulauan Aru | 10.050 | 989 | - | 989 | 18 | 1.767 | 2.377 | 5.151 | 51,25 |
| 366 | Maluku | Kab. Maluku Barat Daya | 5.875 | 2.209 | - | 2.209 | - | 1.397 | - | 3.606 | 61,38 |
| 367 | Maluku | Kab. Buru Selatan | 6.049 | 543 | - | 543 | 6 | 2.002 | 1.052 | 3.603 | 59,56 |
| 368 | Maluku | Kota Ambon | 21.195 | 3.697 | 573 | 4.270 | 86 | 4.469 | 4.529 | 13.354 | 63,01 |
| 369 | Maluku | Kota Tual | 4.710 | 570 | 58 | 628 | 30 | 1.529 | 1.350 | 3.537 | 75,10 |
| 370 | Bali | Kab. Buleleng | 54.519 | 14.027 | 1.266 | 15.293 | 99 | 7.475 | 12.506 | 35.373 | 64,88 |
| 371 | Bali | Kab. Jembrana | 22.246 | 3.818 | 1.113 | 4.931 | 41 | 3.942 | 5.588 | 14.502 | 65,19 |
| 372 | Bali | Kab. Tabanan | 22.406 | 6.720 | 358 | 7.078 | 77 | 4.340 | 6.910 | 18.405 | 82,14 |
| 373 | Bali | Kab. Badung | 28.669 | 12.878 | 417 | 13.295 | 120 | 4.521 | 9.868 | 27.804 | 96,98 |
| 374 | Bali | Kab. Gianyar | 28.498 | 8.721 | 68 | 8.789 | 37 | 6.340 | 2.888 | 18.054 | 63,35 |
| 375 | Bali | Kab. Klungkung | 10.674 | 4.346 | 38 | 4.384 | 27 | 2.493 | 3.186 | 10.090 | 94,53 |
| 376 | Bali | Kab. Bangli | 17.434 | 4.517 | 54 | 4.571 | 14 | 4.994 | 2.763 | 12.342 | 70,79 |
| 377 | Bali | Kab. Karang Asem | 55.891 | 7.320 | 121 | 7.441 | 4 | 7.652 | 8.927 | 24.024 | 42,98 |
| 378 | Bali | Kota Denpasar | 37.163 | 20.202 | 1.859 | 22.061 | 373 | 6.332 | 8.243 | 37.009 | 99,59 |
| 379 | Nusa Tenggara Barat | Kab. Lombok Barat | 53.957 | 7.930 | 2.811 | 10.741 | 106 | 11.102 | 5.541 | 27.490 | 50,95 |
| 380 | Nusa Tenggara Barat | Kab. Lombok Tengah | 71.239 | 26.954 | 4.256 | 31.210 | 161 | 5.678 | 6.075 | 43.124 | 60,53 |
| 381 | Nusa Tenggara Barat | Kab. Lombok Timur | 54.377 | 20.453 | 4.030 | 24.483 | 106 | 19.394 | 9.412 | 53.395 | 98,19 |
| 382 | Nusa Tenggara Barat | Kab. Sumbawa | 46.153 | 7.264 | 1.257 | 8.521 | 166 | 9.954 | 3.291 | 21.932 | 47,52 |
| 383 | Nusa Tenggara Barat | Kab. Dompu | 42.290 | 7.266 | 717 | 7.983 | 99 | 7.666 | 4.268 | 20.016 | 47,33 |
| 384 | Nusa Tenggara Barat | Kab. Bima | 44.068 | 14.130 | 1.835 | 15.965 | 88 | 7.842 | 1.276 | 25.171 | 57,12 |
| 385 | Nusa Tenggara Barat | Kab. Sumbawa Barat | 12.100 | 6.076 | 178 | 6.254 | 23 | 3.968 | 1.225 | 11.470 | 94,79 |
| 386 | Nusa Tenggara Barat | Kab. Lombok Utara | 27.134 | 5.769 | 514 | 6.283 | 36 | 4.038 | 2.359 | 12.716 | 46,86 |
| 387 | Nusa Tenggara Barat | Kota Mataram | 29.065 | 7.687 | 2.381 | 10.068 | 75 | 6.827 | 6.109 | 23.079 | 79,40 |
| 388 | Nusa Tenggara Barat | Kota Bima | 16.417 | 5.072 | 683 | 5.755 | 106 | 1.232 | 1.634 | 8.727 | 53,16 |
| 389 | Nusa Tenggara Timur | Kab. Kupang | 23.627 | 4.909 | 24 | 4.933 | - | 7.198 | 6.851 | 18.982 | 80,34 |
| 390 | Nusa Tenggara Timur | Kab. Timor Tengah Selatan | 56.081 | 10.353 | 34 | 10.387 | 54 | 5.553 | 5.037 | 21.031 | 37,50 |
| 391 | Nusa Tenggara Timur | Kab. Timor Tengah Utara | 20.071 | 1.635 | 42 | 1.677 | - | 1.311 | 8.995 | 11.983 | 59,70 |
| 392 | Nusa Tenggara Timur | Kab. Belu | 38.491 | 3.004 | 203 | 3.207 | 18 | 7.454 | 9.644 | 20.323 | 52,80 |
| 393 | Nusa Tenggara Timur | Kab. Alor | 16.868 | 1.719 | 425 | 2.144 | 14 | 3.940 | 4.374 | 10.472 | 62,08 |

| No | Nama Provinsi | Kabupaten / Kota | Penduduk usia 3-6 th | Siswa TK+TKLB+RA | | | TPA | KB | SPS | Siswa PAUD | APK PAUD |
|-----|---------------------|-------------------------|----------------------|------------------|-----|------------|-----|--------|-------|------------|----------|
| | | | | TK/TKLB | RA | TK+TKLB+RA | | | | | |
| 394 | Nusa Tenggara Timur | Kab. Flores Timur | 17.717 | 5.186 | 749 | 5.935 | - | 1.926 | 5.667 | 13.528 | 76,36 |
| 395 | Nusa Tenggara Timur | Kab. Sikka | 23.267 | 5.352 | 230 | 5.582 | 8 | 4.537 | 4.638 | 14.765 | 63,46 |
| 396 | Nusa Tenggara Timur | Kab. Ende | 19.374 | 4.547 | 350 | 4.897 | - | 2.160 | 6.761 | 13.818 | 71,32 |
| 397 | Nusa Tenggara Timur | Kab. Ngada | 19.769 | 3.941 | 143 | 4.084 | 55 | 2.333 | 1.350 | 7.822 | 39,57 |
| 398 | Nusa Tenggara Timur | Kab. Manggarai | 25.568 | 2.170 | 146 | 2.316 | 79 | 6.202 | 6.303 | 14.900 | 58,28 |
| 399 | Nusa Tenggara Timur | Kab. Sumba Timur | 20.686 | 3.817 | 240 | 4.057 | 48 | 9.616 | 6.708 | 20.429 | 98,76 |
| 400 | Nusa Tenggara Timur | Kab. Sumba Barat | 28.377 | 2.559 | 164 | 2.723 | - | 1.664 | 3.658 | 8.045 | 28,35 |
| 401 | Nusa Tenggara Timur | Kab. Lembata | 12.363 | 2.890 | 795 | 3.685 | - | - | 2.178 | 5.863 | 47,42 |
| 402 | Nusa Tenggara Timur | Kab. Rote Ndao | 11.178 | 1.134 | 124 | 1.258 | - | 4.571 | 2.642 | 8.471 | 75,78 |
| 403 | Nusa Tenggara Timur | Kab. Manggarai Barat | 21.272 | 625 | 138 | 763 | 30 | 7.886 | 4.426 | 13.105 | 61,61 |
| 404 | Nusa Tenggara Timur | Kab. Nagekeo | 10.330 | 3.068 | 188 | 3.256 | - | - | - | 3.256 | 31,52 |
| 405 | Nusa Tenggara Timur | Kab. Sumba Tengah | 14.548 | 592 | 85 | 677 | 18 | 3.129 | 582 | 4.406 | 30,29 |
| 406 | Nusa Tenggara Timur | Kab. Sumba Barat Daya | 28.862 | 6.682 | 186 | 6.868 | - | - | - | 6.868 | 23,80 |
| 407 | Nusa Tenggara Timur | Kab. Manggarai Timur | 30.726 | 4.246 | 98 | 4.344 | 13 | 3.386 | 172 | 7.915 | 25,76 |
| 408 | Nusa Tenggara Timur | Kab. Sabu Raijua | 4.378 | 1.523 | - | 1.523 | - | - | - | 1.523 | 34,79 |
| 409 | Nusa Tenggara Timur | Kab. Malaka | 17.856 | - | - | - | - | - | - | - | - |
| 410 | Nusa Tenggara Timur | Kota Kupang | 22.791 | 6.516 | 260 | 6.776 | 264 | 3.891 | 3.230 | 14.161 | 62,13 |
| 411 | Papua | Kab. Jayapura | 40.328 | 2.321 | 190 | 2.511 | 54 | 1.496 | 4.605 | 8.666 | 21,49 |
| 412 | Papua | Kab. Biak Numfor | 9.966 | 1.410 | 50 | 1.460 | 14 | 2.552 | 1.056 | 5.082 | 50,99 |
| 413 | Papua | Kab. Kepulauan Yapen | 4.248 | 1.959 | 121 | 2.080 | - | 797 | 1.235 | 4.112 | 96,80 |
| 414 | Papua | Kab. Merauke | 26.939 | 4.400 | 301 | 4.701 | 18 | 12.049 | - | 16.768 | 62,24 |
| 415 | Papua | Kab. Jayawijaya | 8.081 | 3.796 | - | 3.796 | 29 | 1.705 | 2.081 | 7.611 | 94,18 |
| 416 | Papua | Kab. Nabire | 9.350 | 179 | - | 179 | 54 | 3.204 | 1.428 | 4.865 | 52,03 |
| 417 | Papua | Kab. Paniai | 13.831 | 446 | 53 | 499 | - | 3.066 | 2.470 | 6.035 | 43,63 |
| 418 | Papua | Kab. Puncak Jaya | 3.441 | 155 | - | 155 | 26 | 1.635 | 531 | 2.347 | 68,21 |
| 419 | Papua | Kab. Mimika | 8.417 | 4.118 | 92 | 4.210 | - | 677 | 1.835 | 6.722 | 79,86 |
| 420 | Papua | Kab. Boven Digoel | 3.768 | 1.189 | 245 | 1.434 | 8 | 268 | 1.335 | 3.045 | 80,81 |
| 421 | Papua | Kab. Mappi | 8.190 | 2.166 | 51 | 2.217 | - | 614 | 670 | 3.501 | 42,75 |
| 422 | Papua | Kab. Asmat | 9.334 | 480 | - | 480 | - | 1.670 | 1.110 | 3.260 | 34,93 |
| 423 | Papua | Kab. Yahukimo | 5.053 | 2.256 | - | 2.256 | - | 1.145 | 1.525 | 4.926 | 97,49 |
| 424 | Papua | Kab. Pegunungan Bintang | 6.963 | 702 | - | 702 | - | 526 | 1.246 | 2.474 | 35,53 |
| 425 | Papua | Kab. Tolikara | 7.382 | 481 | - | 481 | - | 2.061 | 2.402 | 4.944 | 66,97 |
| 426 | Papua | Kab. Sarmi | 5.157 | 141 | - | 141 | - | 1.785 | 376 | 2.302 | 44,64 |
| 427 | Papua | Kab. Keerom | 4.485 | 1.388 | - | 1.388 | 24 | 483 | 254 | 2.149 | 47,92 |
| 428 | Papua | Kab. Waropen | 1.585 | 65 | 34 | 99 | - | 348 | 615 | 1.062 | 67,00 |
| 429 | Papua | Kab. Supiori | 2.448 | - | - | - | - | 868 | 214 | 1.082 | 44,20 |

| No | Nama Provinsi | Kabupaten / Kota | Penduduk usia 3-6 th | Siswa TK+TKLB+RA | | | TPA | KB | SPS | Siswa PAUD | APK PAUD |
|-----|---------------|------------------------|----------------------|------------------|--------|------------|-------|--------|--------|------------|----------|
| | | | | TK/TKLB | RA | TK+TKLB+RA | | | | | |
| 430 | Papua | Kab. Mamberamo Raya | 1.314 | 153 | - | 153 | - | - | 219 | 372 | 28,31 |
| 431 | Papua | Kab. Nduga | 3.902 | 505 | - | 505 | - | 583 | 143 | 1.231 | 31,55 |
| 432 | Papua | Kab. Lanny Jaya | 23.001 | 386 | - | 386 | - | 1.640 | 124 | 2.150 | 9,35 |
| 433 | Papua | Kab. Mamberamo Tengah | 4.037 | 215 | - | 215 | - | 794 | - | 1.009 | 24,99 |
| 434 | Papua | Kab. Yalimo | 4.256 | 357 | - | 357 | 71 | 567 | 286 | 1.281 | 30,10 |
| 435 | Papua | kab. Puncak | 4.569 | - | - | - | 18 | 29 | 465 | 512 | 11,21 |
| 436 | Papua | Kab. Dogiyai | 19.691 | 357 | - | 357 | - | 3.192 | - | 3.549 | 18,02 |
| 437 | Papua | Kab. Deiyai | 4.018 | 803 | - | 803 | - | 793 | - | 1.596 | 39,72 |
| 438 | Papua | Kab. Intan Jaya | 4.499 | 179 | - | 179 | - | 1.061 | 382 | 1.622 | 36,05 |
| 439 | Papua | Kota Jayapura | 10.547 | 5.181 | 223 | 5.404 | 64 | 4.606 | 265 | 10.339 | 98,03 |
| 440 | Bengkulu | Kab. Bengkulu Utara | 25.360 | 4.468 | 818 | 5.286 | 61 | 5.539 | 4.902 | 15.788 | 62,26 |
| 441 | Bengkulu | Kab. Rejang Lebong | 19.008 | 7.602 | 854 | 8.456 | 49 | 3.194 | 2.732 | 14.431 | 75,92 |
| 442 | Bengkulu | Kab. Bengkulu Selatan | 11.994 | 1.964 | 143 | 2.107 | 365 | 4.013 | 2.295 | 8.780 | 73,20 |
| 443 | Bengkulu | Kab. MukoMuko | 16.906 | 2.932 | 430 | 3.362 | 25 | 1.793 | 4.154 | 9.334 | 55,21 |
| 444 | Bengkulu | Kab. Kepahiang | 9.038 | 1.210 | 238 | 1.448 | 371 | 3.985 | 1.965 | 7.769 | 85,96 |
| 445 | Bengkulu | Kab. Lebong | 8.945 | 1.152 | 135 | 1.287 | 39 | 2.574 | 1.295 | 5.195 | 58,08 |
| 446 | Bengkulu | Kab. Kaur | 10.877 | 958 | 349 | 1.307 | 58 | 2.145 | 3.095 | 6.605 | 60,72 |
| 447 | Bengkulu | Kab. Seluma | 11.185 | 4.104 | 122 | 4.226 | 63 | 2.996 | 2.943 | 10.228 | 91,44 |
| 448 | Bengkulu | Kab. Bengkulu Tengah | 10.041 | 969 | 171 | 1.140 | 6 | 2.746 | 1.560 | 5.452 | 54,30 |
| 449 | Bengkulu | Kota Bengkulu | 18.646 | 5.468 | 836 | 6.304 | 1.293 | 2.717 | 6.338 | 16.652 | 89,31 |
| 450 | Maluku Utara | Kab. Pulau Taliabu | 6.064 | - | - | - | - | - | - | - | - |
| 451 | Maluku Utara | Kab. Halmahera Tengah | 8.011 | 461 | 33 | 494 | 36 | 2.405 | 789 | 3.724 | 46,49 |
| 452 | Maluku Utara | Kab. Halmahera Barat | 11.072 | 1.288 | 137 | 1.425 | - | 2.858 | 1.116 | 5.399 | 48,76 |
| 453 | Maluku Utara | Kab. halmahera Utara | 15.734 | 2.146 | 281 | 2.427 | - | 6.607 | 1.340 | 10.374 | 65,93 |
| 454 | Maluku Utara | Kab. Halmahera Selatan | 17.786 | 3.652 | 223 | 3.875 | 54 | 7.099 | 596 | 11.624 | 65,35 |
| 455 | Maluku Utara | Kab. Halmahera Timur | 7.098 | 1.146 | 216 | 1.362 | 7 | 1.850 | 729 | 3.948 | 55,62 |
| 456 | Maluku Utara | Kab. Kepulauan Sula | 10.671 | 4.874 | 191 | 5.065 | - | 4.355 | - | 9.420 | 88,28 |
| 457 | Maluku Utara | Kab. Pulau Morotai | 5.477 | 443 | 173 | 616 | 25 | 1.372 | 857 | 2.870 | 52,40 |
| 458 | Maluku Utara | Kota Ternate | 12.340 | 1.987 | 325 | 2.312 | 18 | 2.169 | 2.071 | 6.570 | 53,24 |
| 459 | Maluku Utara | Kota Tidore Kepulauan | 11.647 | 3.314 | 233 | 3.547 | 14 | 1.783 | 143 | 5.487 | 47,11 |
| 460 | Banten | Kab. Pandeglang | 110.807 | 16.344 | 4.575 | 20.919 | 18 | 25.868 | 19.885 | 66.690 | 60,19 |
| 461 | Banten | Kab. Lebak | 135.702 | 18.586 | 2.857 | 21.443 | 80 | 11.890 | 20.161 | 53.574 | 39,48 |
| 462 | Banten | Kab. Tangerang | 254.653 | 46.652 | 14.368 | 61.020 | 43 | 28.463 | 44.430 | 133.956 | 52,60 |
| 463 | Banten | Kab. Serang | 127.555 | 16.366 | 8.630 | 24.996 | 20 | 22.793 | 25.493 | 73.302 | 57,47 |
| 464 | Banten | Kota Cilegon | 41.479 | 6.776 | 2.655 | 9.431 | 81 | 4.076 | 4.075 | 17.663 | 42,58 |
| 465 | Banten | Kota Tangerang | 139.755 | 21.586 | 8.817 | 30.403 | 18 | 11.520 | 29.994 | 71.935 | 51,47 |

| No | Nama Provinsi | Kabupaten / Kota | Penduduk usia 3-6 th | Siswa TK+TKLB+RA | | | TPA | KB | SPS | Siswa PAUD | APK PAUD |
|-----|-----------------|------------------------|----------------------|------------------|-------|------------|-----|--------|--------|------------|----------|
| | | | | TK/TKLB | RA | TK+TKLB+RA | | | | | |
| 466 | Banten | Kota Serang | 25.421 | 7.978 | 2.191 | 10.169 | 87 | 5.843 | 5.188 | 21.287 | 83,74 |
| 467 | Banten | Kota Tangerang Selatan | 84.928 | 29.783 | 4.526 | 34.309 | 35 | 10.545 | 8.022 | 52.911 | 62,30 |
| 468 | Bangka Belitung | Kab. Bangka | 19.045 | 6.511 | 842 | 7.353 | 148 | 4.171 | 7.173 | 18.845 | 98,95 |
| 469 | Bangka Belitung | Kab. Belitung | 18.713 | 5.526 | 746 | 6.272 | 66 | 2.965 | 3.470 | 12.773 | 68,26 |
| 470 | Bangka Belitung | Kab. Bangka Tengah | 12.098 | 3.087 | 249 | 3.336 | 105 | 3.204 | 4.300 | 10.945 | 90,47 |
| 471 | Bangka Belitung | Kab. Bangka Barat | 8.889 | 2.457 | 174 | 2.631 | 25 | 3.681 | 2.545 | 8.882 | 99,92 |
| 472 | Bangka Belitung | Kab. Bangka Selatan | 11.720 | 2.461 | 295 | 2.756 | 6 | 4.407 | 4.364 | 11.533 | 98,40 |
| 473 | Bangka Belitung | Kab. Belitung Timur | 12.884 | 4.637 | 231 | 4.868 | 25 | 3.133 | 1.797 | 9.823 | 76,24 |
| 474 | Bangka Belitung | Kota Pangkalpinang | 16.551 | 4.103 | 663 | 4.766 | 100 | 3.240 | 3.672 | 11.778 | 71,16 |
| 475 | Gorontalo | Kab. Boalemo | 9.501 | 2.774 | 172 | 2.946 | 116 | 5.348 | 796 | 9.206 | 96,90 |
| 476 | Gorontalo | Kab. Gorontalo | 33.583 | 10.320 | 663 | 10.983 | 253 | 11.609 | 2.414 | 25.259 | 75,21 |
| 477 | Gorontalo | Kab. Pohuwato | 7.220 | 3.047 | 169 | 3.216 | 89 | 2.998 | 714 | 7.017 | 97,19 |
| 478 | Gorontalo | Kab. Bone Bolango | 9.962 | 4.145 | 122 | 4.267 | 26 | 3.161 | 1.941 | 9.395 | 94,31 |
| 479 | Gorontalo | Kab. Gorontalo Utara | 7.925 | 2.537 | 24 | 2.561 | 6 | 3.642 | 1.361 | 7.570 | 95,52 |
| 480 | Gorontalo | Kota Gorontalo | 16.709 | 4.845 | 1.084 | 5.929 | 123 | 2.111 | 5.870 | 14.033 | 83,98 |
| 481 | Kepulauan Riau | Kab. Bintan | 18.653 | 4.209 | 1.345 | 5.554 | 92 | 3.022 | 6.218 | 14.886 | 79,80 |
| 482 | Kepulauan Riau | Kab. Karimun | 34.675 | 5.507 | 766 | 6.273 | - | 6.590 | 7.089 | 19.952 | 57,54 |
| 483 | Kepulauan Riau | Kab. Natuna | 18.209 | 5.061 | 380 | 5.441 | 21 | 2.240 | 2.845 | 10.547 | 57,92 |
| 484 | Kepulauan Riau | Kab. Lingga | 12.972 | 2.267 | 184 | 2.451 | 13 | 2.881 | 2.304 | 7.649 | 58,97 |
| 485 | Kepulauan Riau | Kab. Kepulauan Anambas | 4.318 | 1.221 | - | 1.221 | 18 | 1.974 | - | 3.213 | 74,41 |
| 486 | Kepulauan Riau | Kota Batam | 63.870 | 21.701 | 5.371 | 27.072 | 53 | 10.263 | 21.105 | 58.493 | 91,58 |
| 487 | Kepulauan Riau | Kota Tanjungpinang | 15.003 | 2.435 | 2.282 | 4.717 | 194 | 4.265 | 4.726 | 13.902 | 92,66 |
| 488 | Papua Barat | Kab. Fakfak | 6.105 | 1.587 | 351 | 1.938 | - | 1.394 | 71 | 3.403 | 55,74 |
| 489 | Papua Barat | Kab. Kaimana | 3.683 | 1.268 | 65 | 1.333 | - | 939 | 460 | 2.732 | 74,18 |
| 490 | Papua Barat | Kab. Teluk Wondama | 1.142 | 143 | 63 | 206 | - | 219 | 299 | 724 | 63,40 |
| 491 | Papua Barat | Kab. Teluk Bintuni | 3.252 | 634 | - | 634 | 13 | 655 | 778 | 2.080 | 63,96 |
| 492 | Papua Barat | Kab. Manokwari | 31.298 | 2.536 | 304 | 2.840 | 76 | 10.620 | 516 | 14.052 | 44,90 |
| 493 | Papua Barat | Kab. Sorong Selatan | 2.137 | 1.300 | 7 | 1.307 | - | 712 | 84 | 2.103 | 98,41 |
| 494 | Papua Barat | Kab. Sorong | 7.019 | 2.095 | 327 | 2.422 | - | 1.196 | 459 | 4.077 | 58,09 |
| 495 | Papua Barat | Kab. Raja Ampat | 2.801 | 830 | 135 | 965 | - | 883 | 71 | 1.919 | 68,51 |
| 496 | Papua Barat | Kab. Tambrauw | 345 | 104 | - | 104 | - | - | - | 104 | 30,14 |
| 497 | Papua Barat | Kab. Maybrat | 1.828 | 397 | - | 397 | - | - | - | 397 | 21,72 |
| 498 | Papua Barat | Kab. Pegunungan Arfak | 1.995 | - | - | - | - | - | - | - | - |
| 499 | Papua Barat | Kab. Manokwari Selatan | 1.636 | - | - | - | - | - | - | - | - |
| 500 | Papua Barat | Kota Sorong | 8.159 | 2.360 | 648 | 3.008 | 29 | 585 | 2.931 | 6.553 | 80,32 |
| 501 | Sulawesi Barat | Kab. Mamuju | 23.593 | 4.922 | 1.487 | 6.409 | 119 | 8.707 | 3.523 | 18.758 | 79,51 |

| No | Nama Provinsi | Kabupaten / Kota | Penduduk usia 3-6 th | Siswa TK+TKLB+RA | | | TPA | KB | SPS | Siswa PAUD | APK PAUD |
|-----|------------------|----------------------|----------------------|------------------|-------|------------|-----|--------|-------|------------|----------|
| | | | | TK/TKLB | RA | TK+TKLB+RA | | | | | |
| 502 | Sulawesi Barat | Kab. Mamuju Utara | 9.894 | 3.074 | 735 | 3.809 | 46 | 2.471 | 3.359 | 9.685 | 97,89 |
| 503 | Sulawesi Barat | Kab. Polewali Mandar | 32.575 | 4.799 | 2.322 | 7.121 | 135 | 10.383 | 2.999 | 20.638 | 63,36 |
| 504 | Sulawesi Barat | Kab. Mamasa | 18.887 | 958 | 403 | 1.361 | 13 | 4.197 | 2.493 | 8.064 | 42,70 |
| 505 | Sulawesi Barat | Kab. Majene | 13.673 | 3.438 | 545 | 3.983 | 33 | 5.916 | 709 | 10.641 | 77,82 |
| 506 | Sulawesi Barat | Kab. Mamuju Tengah | 9.178 | - | - | - | - | - | - | - | - |
| 507 | Kalimantan Utara | Kab. Malinau | 4.818 | 2.269 | 67 | 2.336 | - | 1.222 | - | 3.558 | 73,85 |
| 508 | Kalimantan Utara | Kab. Bulungan | 8.386 | 3.446 | 461 | 3.907 | 41 | 2.379 | 312 | 6.639 | 79,17 |
| 509 | Kalimantan Utara | Kab. Tana Tidung | 1.705 | 446 | - | 446 | - | 588 | - | 1.034 | 60,65 |
| 510 | Kalimantan Utara | Kab. Nunukan | 15.156 | 2.984 | 178 | 3.162 | 14 | 4.782 | 2.953 | 10.911 | 71,99 |
| 511 | Kalimantan Utara | Kota Tarakan | 19.691 | 3.570 | 578 | 4.148 | 114 | 3.411 | 1.755 | 9.428 | 47,88 |

**APK/APM
SD/MI SEDERAJAT
KABUPATEN / KOTA**

APK/APM SD Sederajat Tiap Kabupaten/kota

Tahun 2013/2014

| No | Nama Provinsi | Kabupaten / Kota | Penduduk Usia 7-12 th | SISWA | | | | | Jumlah | SISWA USIA 7 - 12 th | | | | | Jumlah | APK | APM |
|----|----------------|-----------------------|-----------------------|---------|-------|---------|---------|---------------|---------|----------------------|------|--------|---------|---------------|---------|--------|-------|
| | | | | SD | SDLB | M I | Paket A | Salafiyah ULA | | SD | SDLB | M I | Paket A | Salafiyah ULA | | | |
| 1 | D.K.I. Jakarta | Kab. Kepulauan Seribu | 2.579 | 2.596 | - | 400 | 3 | 71 | 3.070 | 2.124 | - | 337 | 1 | 24 | 2.486 | 119,04 | 96,39 |
| 2 | D.K.I. Jakarta | Kota Jakarta Pusat | 83.627 | 85.385 | 382 | 2.362 | 21 | - | 88.150 | 77.579 | 195 | 1.761 | 9 | - | 79.544 | 105,41 | 95,12 |
| 3 | D.K.I. Jakarta | Kota Jakarta Utara | 146.474 | 134.711 | 268 | 15.349 | 130 | 35 | 150.493 | 129.660 | 133 | 11.249 | 51 | 14 | 141.107 | 102,74 | 96,34 |
| 4 | D.K.I. Jakarta | Kota Jakarta Barat | 209.692 | 188.420 | 805 | 25.713 | 195 | - | 215.133 | 179.090 | 434 | 19.959 | 86 | - | 199.569 | 102,59 | 95,17 |
| 5 | D.K.I. Jakarta | Kota Jakarta Selatan | 195.252 | 179.920 | 1.300 | 23.702 | 256 | - | 205.178 | 166.219 | 717 | 18.712 | 113 | - | 185.761 | 105,08 | 95,14 |
| 6 | D.K.I. Jakarta | Kota Jakarta Timur | 268.376 | 258.356 | 1.108 | 25.722 | 200 | 604 | 285.990 | 235.905 | 570 | 19.295 | 83 | 250 | 256.103 | 106,56 | 95,43 |
| 7 | Jawa Barat | Kab. Bogor | 613.054 | 520.204 | 389 | 119.318 | 549 | - | 640.460 | 496.812 | 210 | 92.621 | 241 | - | 589.884 | 104,47 | 96,22 |
| 8 | Jawa Barat | Kab. Sukabumi | 293.353 | 257.647 | 471 | 53.080 | 247 | 264 | 311.709 | 240.667 | 255 | 41.362 | 107 | 114 | 282.505 | 106,26 | 96,30 |
| 9 | Jawa Barat | Kab. Cianjur | 281.724 | 268.179 | 339 | 31.349 | 156 | - | 300.023 | 247.962 | 154 | 22.277 | 54 | - | 270.447 | 106,50 | 96,00 |
| 10 | Jawa Barat | Kab. Bandung | 404.043 | 394.044 | 1.544 | 28.488 | 199 | - | 424.275 | 362.642 | 810 | 21.681 | 84 | - | 385.217 | 105,01 | 95,34 |
| 11 | Jawa Barat | Kab. Sumedang | 108.709 | 111.005 | 644 | 7.991 | 29 | 712 | 120.381 | 97.551 | 328 | 5.954 | 12 | 291 | 104.136 | 110,74 | 95,79 |
| 12 | Jawa Barat | Kab. Garut | 324.112 | 314.110 | 948 | 36.148 | 123 | - | 351.329 | 279.894 | 555 | 29.887 | 60 | - | 310.396 | 108,40 | 95,77 |
| 13 | Jawa Barat | Kab. Tasikmalaya | 189.986 | 180.826 | 474 | 28.431 | 133 | - | 209.864 | 160.299 | 259 | 22.849 | 58 | - | 183.465 | 110,46 | 96,57 |
| 14 | Jawa Barat | Kab. Ciamis | 119.474 | 104.498 | 729 | 28.590 | 137 | - | 133.954 | 91.982 | 395 | 22.264 | 59 | - | 114.700 | 112,12 | 96,00 |
| 15 | Jawa Barat | Kab. Kuningan | 113.517 | 111.662 | 422 | 11.857 | 54 | - | 123.995 | 99.161 | 220 | 8.985 | 23 | - | 108.389 | 109,23 | 95,48 |
| 16 | Jawa Barat | Kab. Majalengka | 119.358 | 123.246 | 433 | 8.349 | 35 | 825 | 132.888 | 107.170 | 240 | 6.787 | 16 | 366 | 114.579 | 111,34 | 96,00 |
| 17 | Jawa Barat | Kab. Cirebon | 208.753 | 217.436 | 480 | 26.168 | 115 | - | 244.199 | 180.515 | 242 | 19.328 | 46 | - | 200.131 | 116,98 | 95,87 |
| 18 | Jawa Barat | Kab. Indramayu | 184.599 | 175.525 | 192 | 20.630 | 98 | 115 | 196.560 | 160.799 | 107 | 16.892 | 44 | 52 | 177.894 | 106,48 | 96,37 |
| 19 | Jawa Barat | Kab. Subang | 153.565 | 152.375 | 499 | 12.029 | 54 | - | 164.957 | 136.146 | 279 | 9.843 | 24 | - | 146.292 | 107,42 | 95,26 |
| 20 | Jawa Barat | Kab. Purwakarta | 101.582 | 103.663 | 317 | 5.727 | 20 | - | 109.727 | 92.440 | 161 | 4.266 | 8 | - | 96.875 | 108,02 | 95,37 |
| 21 | Jawa Barat | Kab. Karawang | 237.398 | 232.008 | 215 | 24.219 | 97 | - | 256.539 | 207.175 | 116 | 19.329 | 42 | - | 226.662 | 108,06 | 95,48 |
| 22 | Jawa Barat | Kab. Bekasi | 296.694 | 301.128 | 242 | 35.320 | 127 | 137 | 336.954 | 257.037 | 128 | 27.006 | 54 | 59 | 284.284 | 113,57 | 95,82 |
| 23 | Jawa Barat | Kab. Bandung Barat | 196.552 | 168.961 | 500 | 28.285 | - | - | 197.746 | 115.345 | 229 | 19.569 | - | - | 135.143 | 100,61 | 68,76 |
| 24 | Jawa Barat | Kab. Pangandaran | 35.816 | 36.047 | 161 | - | - | - | 36.208 | 32.161 | 82 | - | - | - | 32.243 | 101,09 | 90,02 |
| 25 | Jawa Barat | Kota Bandung | 227.886 | 241.494 | 1.298 | 14.070 | 51 | 153 | 257.066 | 206.409 | 769 | 11.703 | 25 | 75 | 218.981 | 112,80 | 96,09 |
| 26 | Jawa Barat | Kota Bogor | 102.344 | 111.946 | 415 | 12.187 | 52 | - | 124.600 | 88.113 | 226 | 9.550 | 23 | - | 97.912 | 121,75 | 95,67 |
| 27 | Jawa Barat | Kota Sukabumi | 34.330 | 34.298 | 110 | 4.535 | 18 | - | 38.961 | 29.352 | 60 | 3.663 | 8 | - | 33.083 | 113,49 | 96,37 |
| 28 | Jawa Barat | Kota Cirebon | 34.777 | 38.105 | 160 | 4.221 | 18 | - | 42.504 | 29.957 | 85 | 3.235 | 8 | - | 33.285 | 122,22 | 95,71 |
| 29 | Jawa Barat | Kota Bekasi | 241.686 | 253.145 | 530 | 22.827 | 100 | - | 276.602 | 212.557 | 296 | 18.677 | 45 | - | 231.575 | 114,45 | 95,82 |
| 30 | Jawa Barat | Kota Depok | 179.583 | 161.991 | 414 | 33.439 | 157 | - | 196.001 | 139.349 | 208 | 33.059 | 63 | - | 172.679 | 109,14 | 96,16 |
| 31 | Jawa Barat | Kota Cimahi | 51.677 | 53.826 | 309 | 3.762 | 11 | - | 57.908 | 44.289 | 170 | 3.042 | 5 | - | 47.506 | 112,06 | 91,93 |
| 32 | Jawa Barat | Kota Tasikmalaya | 72.385 | 68.347 | 382 | 9.657 | 46 | 56 | 78.488 | 61.075 | 227 | 8.045 | 23 | 28 | 69.398 | 108,43 | 95,87 |

| No | Nama Provinsi | Kabupaten / Kota | Penduduk Usia 7-12 th | SISWA | | | | | Jumlah | SISWA USIA 7 - 12 th | | | | | Jumlah | APK | APM |
|----|---------------|-------------------|--------------------------|---------|------|--------|---------|------------------|---------|----------------------|------|--------|---------|------------------|---------|--------|-------|
| | | | | SD | SDLB | M I | Paket A | Salafiyah ULA | | SD | SDLB | M I | Paket A | Salafiyah ULA | | | |
| 33 | Jawa Barat | Kota Banjar | 17.593 | 16.634 | 183 | 3.073 | 14 | 434 | 20.338 | 14.067 | 102 | 2.507 | 6 | 193 | 16.875 | 115,60 | 95,92 |
| 34 | Jawa Tengah | Kab. Cilacap | 187.556 | 172.880 | 363 | 25.472 | 109 | - | 198.824 | 151.183 | 186 | 19.079 | 45 | - | 170.493 | 106,01 | 90,90 |
| 35 | Jawa Tengah | Kab. Banyumas | 155.834 | 145.314 | 225 | 26.954 | 98 | 57 | 172.648 | 124.870 | 101 | 18.972 | 33 | 19 | 143.995 | 110,79 | 92,40 |
| 36 | Jawa Tengah | Kab. Purbalingga | 93.761 | 78.234 | 177 | 22.773 | 94 | - | 101.278 | 69.105 | 80 | 16.064 | 32 | - | 85.281 | 108,02 | 90,96 |
| 37 | Jawa Tengah | Kab. Banjarnegara | 90.331 | 80.813 | 172 | 17.591 | 80 | - | 98.656 | 70.721 | 78 | 12.110 | 28 | - | 82.937 | 109,22 | 91,81 |
| 38 | Jawa Tengah | Kab. Kebumen | 126.335 | 123.942 | 336 | 13.770 | 66 | - | 138.114 | 106.348 | 177 | 10.516 | 28 | - | 117.069 | 109,32 | 92,67 |
| 39 | Jawa Tengah | Kab. Purworejo | 66.636 | 70.971 | 322 | 4.139 | 16 | - | 75.448 | 60.180 | 167 | 3.129 | 7 | - | 63.483 | 113,22 | 95,27 |
| 40 | Jawa Tengah | Kab. Wonosobo | 75.859 | 75.936 | 271 | 12.741 | 60 | - | 89.008 | 62.469 | 131 | 9.189 | 23 | - | 71.812 | 117,33 | 94,67 |
| 41 | Jawa Tengah | Kab. Magelang | 110.815 | 92.611 | 191 | 32.384 | 148 | 58 | 125.392 | 81.082 | 102 | 24.968 | 64 | 25 | 106.241 | 113,15 | 95,87 |
| 42 | Jawa Tengah | Kab. Boyolali | 94.532 | 75.053 | 339 | 22.445 | 98 | 1.342 | 99.277 | 72.143 | 188 | 17.781 | 43 | 595 | 90.750 | 105,02 | 96,00 |
| 43 | Jawa Tengah | Kab. Klaten | 104.147 | 103.790 | 544 | 9.734 | 28 | - | 114.096 | 92.080 | 268 | 7.081 | 11 | - | 99.440 | 109,55 | 95,48 |
| 44 | Jawa Tengah | Kab. Sukoharjo | 70.831 | 62.101 | 290 | 13.324 | 37 | 466 | 76.218 | 57.291 | 152 | 10.181 | 16 | 198 | 67.838 | 107,61 | 95,77 |
| 45 | Jawa Tengah | Kab. Wonogiri | 86.831 | 81.682 | 290 | 3.962 | 16 | - | 85.950 | 77.167 | 132 | 2.732 | 6 | - | 80.037 | 98,99 | 92,18 |
| 46 | Jawa Tengah | Kab. Karanganyar | 82.742 | 72.609 | 440 | 8.417 | 26 | 282 | 81.774 | 70.730 | 246 | 6.886 | 12 | 127 | 78.001 | 98,83 | 94,27 |
| 47 | Jawa Tengah | Kab. Sragen | 83.800 | 79.933 | 533 | 9.210 | 31 | 499 | 90.206 | 72.332 | 291 | 7.232 | 13 | 217 | 80.085 | 107,64 | 95,57 |
| 48 | Jawa Tengah | Kab. Grobogan | 142.909 | 136.248 | 106 | 9.710 | 37 | - | 146.101 | 124.147 | 52 | 7.103 | 15 | - | 131.317 | 102,23 | 91,89 |
| 49 | Jawa Tengah | Kab. Blora | 83.519 | 78.164 | 230 | 7.997 | 31 | - | 86.422 | 73.160 | 115 | 5.868 | 12 | - | 79.155 | 103,48 | 94,77 |
| 50 | Jawa Tengah | Kab. Rembang | 57.421 | 54.212 | 137 | 6.201 | 24 | - | 60.574 | 49.759 | 76 | 5.040 | 11 | - | 54.886 | 105,49 | 95,59 |
| 51 | Jawa Tengah | Kab. Pati | 112.985 | 93.785 | 193 | 25.984 | 115 | - | 120.077 | 88.423 | 94 | 18.788 | 45 | - | 107.350 | 106,28 | 95,01 |
| 52 | Jawa Tengah | Kab. Kudus | 76.851 | 62.464 | 287 | 22.400 | 98 | 97 | 85.346 | 47.684 | 127 | 15.092 | 32 | 32 | 62.967 | 111,05 | 81,93 |
| 53 | Jawa Tengah | Kab. Jepara | 117.673 | 91.894 | 205 | 31.814 | 138 | - | 124.051 | 88.025 | 112 | 24.897 | 60 | - | 113.094 | 105,42 | 96,11 |
| 54 | Jawa Tengah | Kab. Demak | 120.411 | 98.685 | 109 | 22.871 | 98 | - | 121.763 | 95.369 | 48 | 15.929 | 33 | - | 111.379 | 101,12 | 92,50 |
| 55 | Jawa Tengah | Kab. Semarang | 90.584 | 81.230 | 452 | 18.325 | 78 | 57 | 100.142 | 72.020 | 249 | 14.456 | 34 | 25 | 86.784 | 110,55 | 95,80 |
| 56 | Jawa Tengah | Kab. Temanggung | 70.644 | 60.124 | 143 | 15.289 | 63 | - | 75.619 | 56.027 | 75 | 11.599 | 27 | - | 67.728 | 107,04 | 95,87 |
| 57 | Jawa Tengah | Kab. Kendal | 92.181 | 85.683 | 274 | 13.390 | 54 | - | 99.401 | 77.286 | 148 | 10.686 | 23 | - | 88.143 | 107,83 | 95,62 |
| 58 | Jawa Tengah | Kab. Batang | 74.413 | 63.432 | 110 | 14.960 | 62 | - | 78.564 | 59.483 | 60 | 11.762 | 27 | - | 71.332 | 105,58 | 95,86 |
| 59 | Jawa Tengah | Kab. Pekalongan | 90.162 | 79.035 | 130 | 16.398 | 92 | 122 | 95.777 | 69.523 | 71 | 13.137 | 40 | 53 | 82.824 | 106,23 | 91,86 |
| 60 | Jawa Tengah | Kab. Pemalang | 150.292 | 146.496 | 200 | 14.074 | 52 | - | 160.822 | 132.186 | 109 | 11.008 | 23 | - | 143.326 | 107,01 | 95,37 |
| 61 | Jawa Tengah | Kab. Tegal | 163.690 | 141.729 | 255 | 28.469 | 112 | 51 | 170.616 | 133.681 | 139 | 22.855 | 49 | 22 | 156.746 | 104,23 | 95,76 |
| 62 | Jawa Tengah | Kab. Brebes | 198.997 | 167.441 | 117 | 38.758 | 184 | - | 206.500 | 159.716 | 62 | 29.639 | 79 | - | 189.496 | 103,77 | 95,23 |
| 63 | Jawa Tengah | Kota Magelang | 12.073 | 14.923 | 243 | 276 | 1 | - | 15.443 | 11.128 | 134 | 224 | - | - | 11.486 | 127,91 | 95,14 |
| 64 | Jawa Tengah | Kota Surakarta | 60.907 | 64.912 | 896 | 1.416 | 3 | - | 67.227 | 56.405 | 430 | 1.011 | 1 | - | 57.847 | 110,38 | 94,98 |
| 65 | Jawa Tengah | Kota Salatiga | 15.099 | 17.117 | 272 | 1.872 | 4 | - | 19.265 | 12.794 | 148 | 1.506 | 2 | - | 14.450 | 127,59 | 95,70 |
| 66 | Jawa Tengah | Kota Semarang | 141.985 | 142.788 | 735 | 13.139 | 54 | - | 156.716 | 124.314 | 430 | 10.852 | 26 | - | 135.622 | 110,38 | 95,52 |
| 67 | Jawa Tengah | Kota Pekalongan | 31.760 | 24.101 | 188 | 9.774 | 44 | 9 | 34.116 | 22.700 | 104 | 7.716 | 19 | 4 | 30.543 | 107,42 | 96,17 |
| 68 | Jawa Tengah | Kota Tegal | 27.284 | 26.409 | 144 | 3.472 | 16 | - | 30.041 | 23.306 | 76 | 2.663 | 7 | - | 26.052 | 110,10 | 95,48 |

| No | Nama Provinsi | Kabupaten / Kota | Penduduk Usia 7-12 th | SISWA | | | | | Jumlah | SISWA USIA 7 - 12 th | | | | | Jumlah | APK | APM |
|-----|-----------------|-------------------|--------------------------|---------|-------|--------|---------|------------------|---------|----------------------|------|--------|---------|------------------|---------|--------|-------|
| | | | | SD | SDLB | M I | Paket A | Salafiyah ULA | | SD | SDLB | M I | Paket A | Salafiyah ULA | | | |
| 69 | D.I. Yogyakarta | Kab. Bantul | 77.388 | 72.203 | 1.018 | 3.524 | 35 | 610 | 77.390 | 70.860 | 519 | 2.628 | 14 | 250 | 74.271 | 100,00 | 95,97 |
| 70 | D.I. Yogyakarta | Kab. Sleman | 94.641 | 88.768 | 1.048 | 4.053 | 32 | 218 | 94.119 | 86.853 | 566 | 3.235 | 14 | 94 | 90.762 | 99,45 | 95,90 |
| 71 | D.I. Yogyakarta | Kab. Gunung Kidul | 57.670 | 52.437 | 475 | 5.378 | 86 | 508 | 58.884 | 51.093 | 216 | 3.702 | 30 | 175 | 55.216 | 102,11 | 95,74 |
| 72 | D.I. Yogyakarta | Kab. Kulon Progo | 36.457 | 34.298 | 321 | 1.948 | 30 | 204 | 36.801 | 31.771 | 143 | 1.362 | 10 | 68 | 33.354 | 100,94 | 91,49 |
| 73 | D.I. Yogyakarta | Kota Yogyakarta | 46.144 | 44.291 | 455 | 507 | 4 | - | 45.257 | 43.687 | 229 | 375 | 2 | - | 44.293 | 98,08 | 95,99 |
| 74 | Jawa Timur | Kab. Gresik | 116.228 | 76.989 | 282 | 49.728 | 193 | 2.314 | 129.506 | 68.038 | 164 | 40.759 | 93 | 1.111 | 110.165 | 111,42 | 94,78 |
| 75 | Jawa Timur | Kab. Sidoarjo | 194.060 | 162.022 | 985 | 42.424 | 156 | - | 205.587 | 148.882 | 538 | 33.317 | 68 | - | 182.805 | 105,94 | 94,20 |
| 76 | Jawa Timur | Kab. Mojokerto | 105.997 | 75.223 | 252 | 50.811 | 109 | 592 | 126.987 | 62.435 | 132 | 38.688 | 46 | 251 | 101.552 | 119,80 | 95,81 |
| 77 | Jawa Timur | Kab. Jombang | 115.163 | 80.780 | 406 | 44.858 | 166 | - | 126.210 | 75.858 | 199 | 32.524 | 65 | - | 108.646 | 109,59 | 94,34 |
| 78 | Jawa Timur | Kab. Bojonegoro | 101.719 | 86.846 | 418 | 26.158 | 101 | - | 113.523 | 77.629 | 229 | 20.545 | 44 | - | 98.447 | 111,60 | 96,78 |
| 79 | Jawa Timur | Kab. Tuban | 93.879 | 79.867 | 117 | 23.128 | 97 | - | 103.209 | 71.116 | 54 | 16.512 | 34 | - | 87.716 | 109,94 | 93,44 |
| 80 | Jawa Timur | Kab. Lamongan | 71.607 | 61.119 | 110 | 17.593 | 229 | - | 79.051 | 52.008 | 60 | 13.726 | 99 | - | 65.893 | 110,40 | 92,02 |
| 81 | Jawa Timur | Kab. Madiun | 61.674 | 47.479 | 382 | 21.572 | 31 | 396 | 69.860 | 40.398 | 212 | 17.152 | 14 | 176 | 57.952 | 113,27 | 93,97 |
| 82 | Jawa Timur | Kab. Ngawi | 75.026 | 61.555 | 143 | 14.479 | 47 | 870 | 77.094 | 59.727 | 63 | 10.057 | 16 | 288 | 70.151 | 102,76 | 93,50 |
| 83 | Jawa Timur | Kab. Magetan | 53.749 | 46.216 | 267 | 8.884 | 26 | 40 | 55.433 | 44.202 | 148 | 7.065 | 12 | 18 | 51.445 | 103,13 | 95,71 |
| 84 | Jawa Timur | Kab. Ponorogo | 75.491 | 67.364 | 212 | 9.201 | 27 | - | 76.804 | 63.038 | 97 | 6.545 | 9 | - | 69.689 | 101,74 | 92,31 |
| 85 | Jawa Timur | Kab. Pacitan | 46.649 | 41.902 | 139 | 6.180 | 28 | 75 | 48.324 | 39.705 | 77 | 5.041 | 12 | 33 | 44.868 | 103,59 | 96,18 |
| 86 | Jawa Timur | Kab. Kediri | 145.684 | 119.705 | 695 | 29.542 | 97 | 2.216 | 152.255 | 114.330 | 385 | 23.384 | 43 | 984 | 139.126 | 104,51 | 95,50 |
| 87 | Jawa Timur | Kab. Nganjuk | 100.166 | 86.620 | 334 | 14.478 | 37 | - | 101.469 | 79.930 | 171 | 10.835 | 15 | - | 90.951 | 101,30 | 90,80 |
| 88 | Jawa Timur | Kab. Blitar | 107.833 | 82.570 | 325 | 25.811 | 76 | - | 108.782 | 81.130 | 167 | 19.415 | 31 | - | 100.743 | 100,88 | 93,43 |
| 89 | Jawa Timur | Kab. Tulungagung | 95.841 | 88.259 | 359 | 14.850 | 47 | - | 103.515 | 79.976 | 196 | 11.971 | 20 | - | 92.163 | 108,01 | 96,16 |
| 90 | Jawa Timur | Kab. Trenggalek | 55.662 | 49.253 | 207 | 10.738 | 40 | - | 60.238 | 45.153 | 104 | 7.895 | 16 | - | 53.168 | 108,22 | 95,52 |
| 91 | Jawa Timur | Kab. Malang | 195.985 | 196.702 | 345 | 9.482 | 184 | - | 206.713 | 180.640 | 176 | 7.082 | 76 | - | 187.974 | 105,47 | 95,91 |
| 92 | Jawa Timur | Kab. Pasuruan | 154.655 | 128.812 | 330 | 29.749 | 98 | - | 158.989 | 123.257 | 149 | 20.322 | 33 | - | 143.761 | 102,80 | 92,96 |
| 93 | Jawa Timur | Kab. Probolinggo | 110.029 | 86.224 | 111 | 35.152 | 130 | 2.089 | 123.706 | 77.329 | 60 | 27.498 | 56 | 907 | 105.850 | 112,43 | 96,20 |
| 94 | Jawa Timur | Kab. Lumajang | 121.246 | 79.942 | 277 | 59.869 | 73 | 3.459 | 143.620 | 65.096 | 161 | 49.119 | 35 | 1.665 | 116.076 | 118,45 | 95,74 |
| 95 | Jawa Timur | Kab. Bondowoso | 70.856 | 66.145 | 199 | 8.334 | 31 | 1.417 | 76.126 | 60.705 | 111 | 6.811 | 14 | 635 | 68.276 | 107,44 | 96,36 |
| 96 | Jawa Timur | Kab. Situbondo | 57.481 | 53.926 | 67 | 6.416 | 29 | - | 60.438 | 50.134 | 36 | 4.968 | 13 | - | 55.151 | 105,14 | 95,95 |
| 97 | Jawa Timur | Kab. Jember | 220.951 | 206.414 | 331 | 32.681 | 171 | - | 239.597 | 185.741 | 167 | 24.163 | 69 | - | 210.140 | 108,44 | 95,11 |
| 98 | Jawa Timur | Kab. Banyuwangi | 160.046 | 133.615 | 760 | 32.584 | 115 | 999 | 168.073 | 127.845 | 399 | 24.801 | 49 | 423 | 153.517 | 105,02 | 95,92 |
| 99 | Jawa Timur | Kab. Pamekasan | 97.095 | 67.065 | 134 | 27.921 | 127 | 1.300 | 96.547 | 59.214 | 74 | 20.982 | 56 | 575 | 80.901 | 99,44 | 83,32 |
| 100 | Jawa Timur | Kab. Sampang | 125.202 | 87.334 | 74 | 49.719 | 252 | 160 | 137.539 | 80.784 | 34 | 35.421 | 88 | 56 | 116.383 | 109,85 | 92,96 |
| 101 | Jawa Timur | Kab. Sumenep | 108.358 | 67.175 | 70 | 50.341 | 181 | - | 117.767 | 63.522 | 35 | 36.960 | 72 | - | 100.589 | 108,68 | 92,83 |
| 102 | Jawa Timur | Kab. Bangkalan | 123.320 | 119.319 | 75 | 17.220 | 56 | - | 136.670 | 105.373 | 39 | 12.979 | 23 | - | 118.414 | 110,83 | 96,02 |
| 103 | Jawa Timur | Kota Surabaya | 258.854 | 249.542 | 1.259 | 3.285 | 91 | - | 254.177 | 241.293 | 667 | 2.517 | 39 | - | 244.516 | 98,19 | 94,46 |
| 104 | Jawa Timur | Kota Malang | 81.142 | 75.538 | 600 | 10.516 | 42 | 385 | 87.081 | 68.880 | 325 | 8.182 | 18 | 166 | 77.571 | 107,32 | 95,60 |

| No | Nama Provinsi | Kabupaten / Kota | Penduduk Usia 7-12 th | SISWA | | | | | Jumlah | SISWA USIA 7 - 12 th | | | | | Jumlah | APK | APM |
|-----|----------------|----------------------|--------------------------|---------|------|--------|---------|------------------|---------|----------------------|------|--------|---------|------------------|---------|--------|-------|
| | | | | SD | SDLB | M I | Paket A | Salafiyah ULA | | SD | SDLB | M I | Paket A | Salafiyah ULA | | | |
| 105 | Jawa Timur | Kota Madiun | 17.300 | 16.560 | 173 | 4.758 | 11 | - | 21.502 | 13.141 | 83 | 3.407 | 4 | - | 16.635 | 124,29 | 96,16 |
| 106 | Jawa Timur | Kota Kediri | 28.908 | 30.214 | 147 | 2.094 | 6 | 120 | 32.581 | 25.172 | 75 | 1.558 | 2 | 49 | 26.856 | 112,71 | 92,90 |
| 107 | Jawa Timur | Kota Mojokerto | 38.464 | 14.212 | 142 | 29.961 | 5 | - | 44.320 | 12.178 | 70 | 23.907 | 2 | - | 36.157 | 115,22 | 94,00 |
| 108 | Jawa Timur | Kota Blitar | 15.500 | 15.221 | 210 | 2.735 | 6 | - | 18.172 | 12.507 | 117 | 2.235 | 3 | - | 14.862 | 117,24 | 95,88 |
| 109 | Jawa Timur | Kota Pasuruan | 19.782 | 18.483 | 206 | 2.503 | 9 | 158 | 21.359 | 16.883 | 108 | 1.909 | 4 | 67 | 18.971 | 107,97 | 95,90 |
| 110 | Jawa Timur | Kota Probolinggo | 22.485 | 21.886 | 140 | 2.073 | 9 | 147 | 24.255 | 19.760 | 72 | 1.552 | 4 | 61 | 21.449 | 107,87 | 95,39 |
| 111 | Jawa Timur | Kota Batu | 18.313 | 16.203 | 69 | 2.950 | 9 | 31 | 19.262 | 15.344 | 36 | 2.255 | 4 | 13 | 17.652 | 105,18 | 96,39 |
| 112 | Aceh | Kab. Aceh Besar | 38.528 | 28.689 | 43 | 11.459 | 127 | - | 40.318 | 25.354 | 23 | 10.010 | 55 | - | 35.442 | 104,65 | 91,99 |
| 113 | Aceh | Kab. Pidie | 48.422 | 37.085 | 88 | 14.879 | 183 | 96 | 52.331 | 35.303 | 39 | 9.971 | 62 | 32 | 45.407 | 108,07 | 93,77 |
| 114 | Aceh | Kab. Aceh Utara | 69.799 | 62.327 | 50 | 10.674 | 114 | - | 73.165 | 58.649 | 25 | 7.925 | 46 | - | 66.645 | 104,82 | 95,48 |
| 115 | Aceh | Kab. Aceh Timur | 51.567 | 47.326 | 37 | 10.639 | 105 | - | 58.107 | 41.152 | 20 | 8.499 | 45 | - | 49.716 | 112,68 | 96,41 |
| 116 | Aceh | Kab. Aceh Tengah | 23.829 | 20.163 | 175 | 4.730 | 40 | 104 | 25.212 | 19.295 | 88 | 3.505 | 16 | 42 | 22.946 | 105,80 | 96,29 |
| 117 | Aceh | Kab. Aceh Barat | 19.924 | 17.491 | 65 | 5.329 | 55 | 64 | 23.004 | 13.791 | 28 | 3.558 | 18 | 21 | 17.416 | 115,46 | 87,41 |
| 118 | Aceh | Kab. Aceh Selatan | 25.184 | 21.570 | - | 4.146 | 47 | 20 | 25.783 | 18.105 | - | 2.802 | 16 | 7 | 20.930 | 102,38 | 83,11 |
| 119 | Aceh | Kab. Aceh Tenggara | 26.317 | 24.034 | 26 | 4.697 | 54 | 80 | 28.891 | 21.480 | 14 | 3.659 | 23 | 35 | 25.211 | 109,78 | 95,80 |
| 120 | Aceh | Kab. Simeulue | 10.129 | 12.085 | - | 1.229 | 13 | 517 | 13.844 | 8.383 | - | 922 | 5 | 214 | 9.524 | 136,68 | 94,03 |
| 121 | Aceh | Kab. Bireuen | 48.450 | 32.727 | 175 | 16.168 | 170 | - | 49.240 | 27.445 | 91 | 12.246 | 72 | - | 39.854 | 101,63 | 82,26 |
| 122 | Aceh | Kab. Aceh Singkil | 15.408 | 16.768 | - | 576 | 11 | 39 | 17.394 | 13.910 | - | 424 | 4 | 16 | 14.354 | 112,89 | 93,16 |
| 123 | Aceh | Kab. Aceh Tamiang | 34.000 | 31.565 | 68 | 4.102 | 38 | - | 35.773 | 29.318 | 38 | 3.334 | 17 | - | 32.707 | 105,21 | 96,20 |
| 124 | Aceh | Kab. Nagan Raya | 17.284 | 15.427 | 38 | 2.571 | 29 | - | 18.065 | 14.175 | 19 | 1.864 | 11 | - | 16.069 | 104,52 | 92,97 |
| 125 | Aceh | Kab. Aceh Jaya | 9.658 | 8.067 | - | 2.073 | 23 | - | 10.163 | 6.839 | - | 1.043 | 8 | - | 7.890 | 105,23 | 81,69 |
| 126 | Aceh | Kab. Aceh Barat Daya | 14.164 | 13.085 | 53 | 2.701 | 35 | - | 15.874 | 11.595 | 27 | 1.466 | 14 | - | 13.102 | 112,07 | 92,50 |
| 127 | Aceh | Kab. Gayo Lues | 11.201 | 10.806 | 58 | 1.119 | 13 | 123 | 12.119 | 9.612 | 30 | 849 | 5 | 52 | 10.548 | 108,20 | 94,17 |
| 128 | Aceh | Kab. Bener Meriah | 16.240 | 13.942 | 94 | 3.339 | 39 | - | 17.414 | 12.762 | 51 | 2.615 | 17 | - | 15.445 | 107,23 | 95,10 |
| 129 | Aceh | Kab. Pidie Jaya | 16.660 | 12.627 | - | 4.425 | - | 20 | 17.072 | 10.356 | - | 1.168 | - | 5 | 11.529 | 102,47 | 69,20 |
| 130 | Aceh | Kota Sabang | 3.880 | 3.681 | 23 | 674 | 6 | 472 | 4.856 | 2.756 | 10 | 475 | 2 | 161 | 3.404 | 125,15 | 87,73 |
| 131 | Aceh | Kota Banda Aceh | 23.889 | 21.028 | 232 | 7.738 | 73 | - | 29.071 | 17.637 | 137 | 4.813 | 36 | - | 22.623 | 121,69 | 94,70 |
| 132 | Aceh | Kota Lhokseumawe | 20.967 | 18.061 | 76 | 3.864 | 44 | - | 22.045 | 16.993 | 42 | 3.038 | 19 | - | 20.092 | 105,14 | 95,83 |
| 133 | Aceh | Kota Langsa | 19.049 | 15.102 | 113 | 4.526 | 35 | - | 19.776 | 14.607 | 63 | 3.694 | 16 | - | 18.380 | 103,82 | 96,49 |
| 134 | Aceh | Kota Subulussalam | 12.151 | 11.562 | - | 771 | - | 54 | 12.387 | 9.832 | - | 309 | - | 21 | 10.162 | 101,94 | 83,63 |
| 135 | Sumatera Utara | Kab. Deli Serdang | 220.634 | 203.715 | 361 | 29.097 | 244 | - | 233.417 | 185.974 | 213 | 24.102 | 119 | - | 210.408 | 105,79 | 95,37 |
| 136 | Sumatera Utara | Kab. Langkat | 122.009 | 117.149 | 116 | 15.935 | 162 | 129 | 133.491 | 104.211 | 63 | 12.438 | 70 | 56 | 116.838 | 109,41 | 95,76 |
| 137 | Sumatera Utara | Kab. Karo | 44.582 | 47.700 | 116 | 1.320 | 11 | - | 49.147 | 41.422 | 60 | 996 | 5 | - | 42.483 | 110,24 | 95,29 |
| 138 | Sumatera Utara | Kab. Simalungun | 105.285 | 106.072 | 12 | 6.713 | 85 | - | 112.882 | 95.034 | 6 | 5.227 | 37 | - | 100.304 | 107,22 | 95,27 |
| 139 | Sumatera Utara | Kab. Dairi | 37.202 | 44.609 | 39 | 1.002 | 11 | - | 45.661 | 33.853 | 21 | 599 | 5 | - | 34.478 | 122,74 | 92,68 |
| 140 | Sumatera Utara | Kab. Asahan | 87.685 | 82.202 | 63 | 13.296 | 258 | 65 | 95.884 | 73.385 | 34 | 10.717 | 112 | 28 | 84.276 | 109,35 | 96,11 |

| No | Nama Provinsi | Kabupaten / Kota | Penduduk Usia 7-12 th | SISWA | | | | | Jumlah | SISWA USIA 7 - 12 th | | | | | Jumlah | APK | APM |
|-----|----------------|---------------------------|--------------------------|---------|------|--------|---------|------------------|---------|----------------------|------|--------|---------|------------------|---------|--------|-------|
| | | | | SD | SDLB | M I | Paket A | Salafiyah ULA | | SD | SDLB | M I | Paket A | Salafiyah ULA | | | |
| 141 | Sumatera Utara | Kab. Labuhan Batu | 56.403 | 58.574 | 79 | 5.099 | 144 | - | 63.896 | 45.496 | 36 | 3.482 | 49 | - | 49.063 | 113,28 | 86,99 |
| 142 | Sumatera Utara | Kab. Tapanuli Utara | 41.218 | 46.204 | 80 | 567 | 5 | - | 46.856 | 39.040 | 48 | 473 | 2 | - | 39.563 | 113,68 | 95,98 |
| 143 | Sumatera Utara | Kab. Tapanuli Tengah | 47.516 | 45.000 | 46 | 5.029 | 44 | - | 50.119 | 41.384 | 25 | 3.962 | 19 | - | 45.390 | 105,48 | 95,53 |
| 144 | Sumatera Utara | Kab. Tapanuli Selatan | 38.476 | 41.546 | 67 | 911 | 52 | - | 42.576 | 35.918 | 37 | 737 | 23 | - | 36.715 | 110,66 | 95,42 |
| 145 | Sumatera Utara | Kab. Nias | 21.577 | 29.693 | - | 593 | 40 | - | 30.326 | 19.406 | - | 432 | 16 | - | 19.854 | 140,55 | 92,01 |
| 146 | Sumatera Utara | Kab. Mandailing Natal | 57.216 | 67.871 | 88 | 1.038 | 9 | - | 69.006 | 53.638 | 49 | 822 | 4 | - | 54.513 | 120,61 | 95,28 |
| 147 | Sumatera Utara | Kab. Toba Samosir | 24.527 | 26.720 | 41 | 251 | 2 | - | 27.014 | 23.281 | 19 | 179 | 1 | - | 23.480 | 110,14 | 95,73 |
| 148 | Sumatera Utara | Kab. Nias Selatan | 47.472 | 55.876 | - | 311 | 5 | - | 56.192 | 43.847 | - | 232 | 2 | - | 44.081 | 118,37 | 92,86 |
| 149 | Sumatera Utara | Kab. Pak pak Bharat | 6.348 | 6.062 | 27 | 881 | 11 | - | 6.981 | 4.712 | 12 | 589 | 4 | - | 5.317 | 109,97 | 83,76 |
| 150 | Sumatera Utara | Kab. Humbang Hasudutan | 26.962 | 31.638 | - | 385 | 4 | - | 32.027 | 25.403 | - | 315 | 2 | - | 25.720 | 118,79 | 95,39 |
| 151 | Sumatera Utara | Kab. Samosir | 17.976 | 19.721 | - | - | - | - | 19.721 | 15.173 | - | - | - | - | 15.173 | 109,71 | 84,41 |
| 152 | Sumatera Utara | Kab. Serdang Bedagai | 74.767 | 77.383 | 87 | 4.962 | 54 | - | 82.486 | 67.675 | 39 | 3.494 | 18 | - | 71.226 | 110,32 | 95,26 |
| 153 | Sumatera Utara | Kab. Batubara | 50.394 | 53.138 | 92 | 5.612 | - | - | 58.842 | 42.854 | 45 | 4.050 | - | - | 46.949 | 116,76 | 93,16 |
| 154 | Sumatera Utara | Kab. Padang Lawas utara | 33.143 | 39.197 | 6 | 1.725 | - | - | 40.928 | 29.543 | 3 | 1.154 | - | - | 30.700 | 123,49 | 92,63 |
| 155 | Sumatera Utara | Kab. Padang Lawas | 33.579 | 36.690 | - | 1.824 | - | - | 38.514 | 30.772 | - | 1.463 | - | - | 32.235 | 114,70 | 96,00 |
| 156 | Sumatera Utara | Kab. Labuhan Batu Utara | 45.820 | 48.004 | - | 3.625 | - | - | 51.629 | 36.079 | - | 2.266 | - | - | 38.345 | 112,68 | 83,69 |
| 157 | Sumatera Utara | Kab. Labuhan Batu Selatan | 38.784 | 39.989 | - | 3.178 | - | 65 | 43.232 | 30.784 | - | 1.938 | - | 31 | 32.753 | 111,47 | 84,45 |
| 158 | Sumatera Utara | Kab. Nias Barat | 13.202 | 15.756 | - | - | - | - | 15.756 | 10.370 | - | - | - | - | 10.370 | 119,35 | 78,55 |
| 159 | Sumatera Utara | Kab. Nias Utara | 21.128 | 25.715 | - | 165 | - | - | 25.880 | 16.019 | - | 91 | - | - | 16.110 | 122,49 | 76,25 |
| 160 | Sumatera Utara | Kota Medan | 226.630 | 263.520 | 927 | 16.635 | 204 | - | 281.286 | 204.043 | 457 | 12.112 | 80 | - | 216.692 | 124,12 | 95,61 |
| 161 | Sumatera Utara | Kota Binjai | 27.784 | 32.743 | 250 | 1.094 | 9 | - | 34.096 | 24.917 | 121 | 784 | 3 | - | 25.825 | 122,72 | 92,95 |
| 162 | Sumatera Utara | Kota Tebing Tinggi | 16.960 | 19.344 | 263 | 1.086 | 8 | - | 20.701 | 15.162 | 120 | 748 | 3 | - | 16.033 | 122,06 | 94,53 |
| 163 | Sumatera Utara | Kota Pematang Siantar | 27.578 | 31.667 | 123 | 2.096 | 18 | - | 33.904 | 24.586 | 67 | 1.633 | 8 | - | 26.294 | 122,94 | 95,34 |
| 164 | Sumatera Utara | Kota Tanjung Balai | 21.164 | 19.856 | 79 | 4.357 | 45 | - | 24.337 | 16.907 | 43 | 3.506 | 20 | - | 20.476 | 114,99 | 96,75 |
| 165 | Sumatera Utara | Kota Sibolga | 15.054 | 16.586 | 41 | 1.046 | 14 | - | 17.687 | 13.742 | 22 | 811 | 6 | - | 14.581 | 117,49 | 96,86 |
| 166 | Sumatera Utara | Kota Padang Sidempuan | 24.586 | 26.710 | 106 | 1.454 | 13 | - | 28.283 | 22.320 | 62 | 1.200 | 6 | - | 23.588 | 115,04 | 95,94 |
| 167 | Sumatera Utara | Kota Gunung Sitoli | 17.139 | 20.408 | 12 | 815 | - | - | 21.235 | 12.132 | 6 | 448 | - | - | 12.586 | 123,90 | 73,43 |
| 168 | Sumatera Barat | Kab. Agam | 56.668 | 60.434 | 199 | 1.268 | 119 | - | 62.020 | 53.115 | 108 | 1.022 | 52 | - | 54.297 | 109,44 | 95,82 |
| 169 | Sumatera Barat | Kab. Pasaman | 34.441 | 39.798 | 132 | 1.164 | 110 | - | 41.204 | 31.698 | 63 | 833 | 42 | - | 32.636 | 119,64 | 94,76 |
| 170 | Sumatera Barat | Kab. Lima Puluh Koto | 42.246 | 47.989 | 270 | 557 | 46 | - | 48.862 | 39.652 | 142 | 424 | 20 | - | 40.238 | 115,66 | 95,25 |
| 171 | Sumatera Barat | Kab. Solok | 45.337 | 52.204 | 178 | 1.318 | 107 | - | 53.807 | 42.382 | 81 | 932 | 37 | - | 43.432 | 118,68 | 95,80 |
| 172 | Sumatera Barat | Kab. Padang Pariaman | 53.066 | 55.890 | 134 | 754 | 85 | 24 | 56.887 | 49.551 | 69 | 569 | 36 | 10 | 50.235 | 107,20 | 94,67 |
| 173 | Sumatera Barat | Kab. Pesisir Selatan | 55.750 | 62.336 | 483 | 2.299 | 173 | - | 65.291 | 51.261 | 259 | 1.777 | 75 | - | 53.372 | 117,11 | 95,73 |
| 174 | Sumatera Barat | Kab. Tanah Datar | 40.432 | 43.142 | 220 | 822 | 56 | 96 | 44.336 | 37.841 | 113 | 618 | 23 | 40 | 38.635 | 109,66 | 95,56 |
| 175 | Sumatera Barat | Kab. Sijunjung | 25.543 | 31.565 | 99 | 100 | 26 | 8 | 31.798 | 23.755 | 45 | 71 | 9 | 3 | 23.883 | 124,49 | 93,50 |
| 176 | Sumatera Barat | Kab. Kepulauan Mentawai | 11.078 | 14.860 | - | 200 | 15 | - | 15.075 | 10.404 | - | 152 | 6 | - | 10.562 | 136,08 | 95,34 |

| No | Nama Provinsi | Kabupaten / Kota | Penduduk Usia 7-12 th | SISWA | | | | | Jumlah | SISWA USIA 7 - 12 th | | | | | Jumlah | APK | APM |
|-----|------------------|---------------------------|--------------------------|---------|-------|--------|---------|------------------|---------|----------------------|------|--------|---------|------------------|--------|--------|-------|
| | | | | SD | SDLB | M I | Paket A | Salafiyah ULA | | SD | SDLB | M I | Paket A | Salafiyah ULA | | | |
| 177 | Sumatera Barat | Kab. Solok Selatan | 19.027 | 21.078 | 88 | 1.179 | 77 | - | 22.422 | 17.340 | 40 | 835 | 26 | - | 18.241 | 117,84 | 95,87 |
| 178 | Sumatera Barat | Kab. Dharmasraya | 22.582 | 27.378 | 68 | 624 | 54 | 167 | 28.291 | 20.738 | 35 | 466 | 22 | 69 | 21.330 | 125,28 | 94,46 |
| 179 | Sumatera Barat | Kab. Pasaman Barat | 49.263 | 56.817 | 93 | 2.246 | 166 | 154 | 59.476 | 45.542 | 46 | 1.630 | 65 | 60 | 47.343 | 120,73 | 96,10 |
| 180 | Sumatera Barat | Kota Bukittinggi | 12.032 | 16.382 | 408 | 480 | 34 | - | 17.304 | 10.837 | 237 | 394 | 16 | - | 11.484 | 143,82 | 95,45 |
| 181 | Sumatera Barat | Kota Padang | 88.965 | 95.070 | 1.077 | 3.460 | 283 | 278 | 100.168 | 81.751 | 586 | 2.785 | 123 | 120 | 85.365 | 112,59 | 95,95 |
| 182 | Sumatera Barat | Kota Padang Panjang | 5.624 | 6.421 | 209 | 741 | 40 | - | 7.411 | 4.704 | 110 | 565 | 17 | - | 5.396 | 131,77 | 95,95 |
| 183 | Sumatera Barat | Kota Sawah lunto | 6.652 | 7.193 | 97 | 472 | 40 | - | 7.802 | 5.936 | 49 | 351 | 16 | - | 6.352 | 117,29 | 95,49 |
| 184 | Sumatera Barat | Kota Solok | 7.059 | 8.434 | 118 | 498 | 54 | - | 9.104 | 6.269 | 64 | 398 | 23 | - | 6.754 | 128,97 | 95,68 |
| 185 | Sumatera Barat | Kota Payakumbuh | 13.534 | 17.055 | 258 | 488 | 34 | 29 | 17.864 | 12.365 | 127 | 354 | 13 | 11 | 12.870 | 131,99 | 95,09 |
| 186 | Sumatera Barat | Kota Pariaman | 10.001 | 10.502 | 148 | 405 | 40 | 3 | 11.098 | 9.173 | 82 | 331 | 18 | 1 | 9.605 | 110,97 | 96,04 |
| 187 | Riau | Kab. Kampar | 94.773 | 99.846 | 126 | 1.794 | 33 | - | 101.799 | 88.640 | 67 | 1.376 | 14 | - | 90.097 | 107,41 | 95,07 |
| 188 | Riau | Kab. Bengkalis | 67.613 | 77.722 | 189 | 3.370 | 100 | - | 81.381 | 62.210 | 86 | 2.395 | 34 | - | 64.725 | 120,36 | 95,73 |
| 189 | Riau | Kab. Indragiri Hulu | 47.411 | 57.296 | 72 | 2.123 | 30 | - | 59.521 | 43.471 | 39 | 1.658 | 13 | - | 45.181 | 125,54 | 95,30 |
| 190 | Riau | Kab. Indragiri Hilir | 87.976 | 78.557 | 60 | 16.515 | 610 | 515 | 96.257 | 64.000 | 35 | 10.096 | 294 | 248 | 74.673 | 109,41 | 84,88 |
| 191 | Riau | Kab. Pelalawan | 39.507 | 46.693 | 66 | 710 | 16 | - | 47.485 | 37.153 | 38 | 583 | 8 | - | 37.782 | 120,19 | 95,63 |
| 192 | Riau | Kab. Rokan Hulu | 66.773 | 73.094 | 81 | 1.916 | 36 | - | 75.127 | 62.160 | 45 | 1.556 | 16 | - | 63.777 | 112,51 | 95,51 |
| 193 | Riau | Kab. Rokan Hilir | 81.735 | 82.297 | 48 | 8.747 | 171 | 215 | 91.478 | 70.816 | 27 | 7.094 | 76 | 95 | 78.108 | 111,92 | 95,56 |
| 194 | Riau | Kab. Siak | 53.297 | 58.449 | - | 1.548 | 22 | - | 60.019 | 49.850 | - | 1.184 | 9 | - | 51.043 | 112,61 | 95,77 |
| 195 | Riau | Kab. Kuantan Singingi | 37.116 | 40.921 | 13 | 1.431 | 13 | - | 42.378 | 31.053 | 6 | 966 | 4 | - | 32.029 | 114,18 | 86,29 |
| 196 | Riau | Kab. Kepulauan Meranti | 23.701 | 23.893 | 76 | 1.061 | - | - | 25.030 | 16.930 | 38 | 563 | - | - | 17.531 | 105,61 | 73,97 |
| 197 | Riau | Kota Pekanbaru | 102.008 | 105.970 | 460 | 3.930 | 66 | 390 | 110.816 | 93.845 | 253 | 3.180 | 29 | 172 | 97.479 | 108,63 | 95,56 |
| 198 | Riau | Kota Dumai | 32.790 | 34.047 | 172 | 990 | 20 | - | 35.229 | 30.502 | 83 | 713 | 8 | - | 31.306 | 107,44 | 95,47 |
| 199 | Jambi | Kab. Batang Hari | 29.917 | 33.205 | 55 | 895 | 192 | - | 34.347 | 27.883 | 30 | 704 | 84 | - | 28.701 | 114,81 | 95,94 |
| 200 | Jambi | Kab. Bungo | 38.545 | 40.901 | 68 | 2.108 | 192 | 41 | 43.310 | 35.054 | 37 | 1.702 | 84 | 18 | 36.895 | 112,36 | 95,72 |
| 201 | Jambi | Kab. Sarolangun | 32.457 | 34.321 | 24 | 1.698 | 225 | - | 36.268 | 29.290 | 13 | 1.309 | 97 | - | 30.709 | 111,74 | 94,61 |
| 202 | Jambi | Kab. Tanjung Jabung Barat | 35.664 | 37.303 | 82 | 2.045 | 192 | 818 | 40.440 | 32.189 | 45 | 1.641 | 83 | 354 | 34.312 | 113,39 | 96,21 |
| 203 | Jambi | Kab. Kerinci | 26.881 | 26.289 | - | 2.503 | 74 | 42 | 28.908 | 23.841 | - | 1.764 | 25 | 14 | 25.644 | 107,54 | 95,40 |
| 204 | Jambi | Kab. Tebo | 37.867 | 39.632 | 91 | 2.642 | 162 | - | 42.527 | 34.047 | 48 | 2.024 | 70 | - | 36.189 | 112,31 | 95,57 |
| 205 | Jambi | Kab. Muaro Jambi | 41.747 | 41.257 | 112 | 2.286 | 3 | 68 | 43.726 | 37.205 | 58 | 1.716 | 1 | 28 | 39.008 | 104,74 | 93,44 |
| 206 | Jambi | Kab. Tanjung Jabung Timur | 24.410 | 24.355 | 67 | 1.822 | 94 | 108 | 26.446 | 21.980 | 30 | 1.280 | 32 | 37 | 23.359 | 108,34 | 95,69 |
| 207 | Jambi | Kab. Merangin | 43.126 | 47.212 | 37 | 1.335 | 222 | - | 48.806 | 39.973 | 20 | 1.045 | 96 | - | 41.134 | 113,17 | 95,38 |
| 208 | Jambi | Kota Jambi | 59.399 | 65.068 | 373 | 4.852 | 18 | 629 | 70.940 | 52.475 | 205 | 3.825 | 8 | 277 | 56.790 | 119,43 | 95,61 |
| 209 | Jambi | Kota Sungai Penuh | 9.887 | 9.774 | 77 | 599 | - | - | 10.450 | 7.697 | 35 | 411 | - | - | 8.143 | 105,69 | 82,36 |
| 210 | Sumatera Selatan | Kab. Musi Banyu asin | 70.615 | 81.935 | 49 | 5.306 | 76 | 8 | 87.374 | 62.479 | 25 | 3.956 | 31 | 3 | 66.494 | 123,73 | 94,16 |
| 211 | Sumatera Selatan | Kab. Ogan Komering Ilir | 89.212 | 94.463 | 33 | 4.199 | 124 | 458 | 99.277 | 79.072 | 15 | 2.874 | 42 | 156 | 82.159 | 111,28 | 92,09 |
| 212 | Sumatera Selatan | Kab. Ogan Komering Ulu | 38.311 | 41.305 | 45 | 2.657 | 38 | 16 | 44.061 | 33.288 | 23 | 1.981 | 16 | 7 | 35.315 | 115,01 | 92,18 |

| No | Nama Provinsi | Kabupaten / Kota | Penduduk Usia 7-12 th | SISWA | | | | | Jumlah | SISWA USIA 7 - 12 th | | | | | Jumlah | APK | APM |
|-----|------------------|---------------------------------|-----------------------|---------|------|--------|---------|---------------|---------|----------------------|------|--------|---------|---------------|---------|--------|-------|
| | | | | SD | SDLB | M I | Paket A | Salafiyah ULA | | SD | SDLB | M I | Paket A | Salafiyah ULA | | | |
| 213 | Sumatera Selatan | Kab. Muara Enim | 63.919 | 82.465 | 79 | 6.273 | 99 | - | 88.916 | 55.949 | 43 | 5.073 | 44 | - | 61.109 | 139,11 | 95,60 |
| 214 | Sumatera Selatan | Kab. Lahat | 44.632 | 46.719 | 50 | 2.484 | 46 | 30 | 49.329 | 40.691 | 29 | 2.058 | 23 | 15 | 42.816 | 110,52 | 95,93 |
| 215 | Sumatera Selatan | Kab. Musi Rawas | 43.056 | 54.445 | 37 | 4.253 | 65 | 40 | 58.840 | 36.628 | 18 | 3.094 | 26 | 16 | 39.782 | 136,66 | 92,40 |
| 216 | Sumatera Selatan | Kab. Banyuasin | 93.725 | 97.722 | 63 | 8.354 | 103 | 358 | 106.600 | 82.739 | 35 | 6.612 | 46 | 159 | 89.591 | 113,74 | 95,59 |
| 217 | Sumatera Selatan | Kab. Ogan Komering Ulu Timur | 71.478 | 68.380 | 30 | 9.090 | 145 | 743 | 78.388 | 57.348 | 14 | 6.249 | 50 | 255 | 63.916 | 109,67 | 89,42 |
| 218 | Sumatera Selatan | Kab. Ogan Komering Ulu Selatan | 38.067 | 40.988 | - | 1.674 | 33 | 47 | 42.742 | 35.032 | - | 1.309 | 14 | 20 | 36.375 | 112,28 | 95,56 |
| 219 | Sumatera Selatan | Kab. Ogan Ilir | 47.131 | 47.821 | 30 | 2.044 | 25 | 465 | 50.385 | 39.079 | 17 | 1.231 | 11 | 206 | 40.544 | 106,90 | 86,02 |
| 220 | Sumatera Selatan | Kab. Empat Lawang | 27.611 | 31.489 | - | 688 | - | - | 32.177 | 17.495 | - | 490 | - | - | 17.985 | 116,54 | 65,14 |
| 221 | Sumatera Selatan | Kab. Penukal Abab Lematang Ilir | 27.050 | 25.920 | - | - | - | - | 25.920 | 17.854 | - | - | - | - | 17.854 | 95,82 | 66,00 |
| 222 | Sumatera Selatan | Kab. Musi Rawas Utara | 22.323 | 24.838 | - | - | - | - | 24.838 | 15.872 | - | - | - | - | 15.872 | 111,27 | 71,10 |
| 223 | Sumatera Selatan | Kota Palembang | 160.159 | 160.796 | 665 | 19.370 | 301 | 370 | 181.502 | 138.136 | 369 | 15.399 | 134 | 164 | 154.202 | 113,33 | 96,28 |
| 224 | Sumatera Selatan | Kota Prabumulih | 19.284 | 22.557 | 78 | 470 | 4 | - | 23.109 | 18.054 | 39 | 347 | 2 | - | 18.442 | 119,84 | 95,63 |
| 225 | Sumatera Selatan | Kota Lubuk Linggau | 24.400 | 25.523 | 63 | 1.143 | 15 | - | 26.744 | 22.390 | 34 | 881 | 6 | - | 23.311 | 109,61 | 95,54 |
| 226 | Sumatera Selatan | Kota Pagar Alam | 14.427 | 14.905 | 61 | 1.526 | 21 | - | 16.513 | 12.501 | 27 | 1.038 | 7 | - | 13.573 | 114,46 | 94,08 |
| 227 | Lampung | Kab. Lampung Selatan | 95.422 | 99.954 | 35 | 12.202 | 247 | 145 | 112.583 | 81.693 | 19 | 9.812 | 107 | 63 | 91.694 | 117,98 | 96,09 |
| 228 | Lampung | Kab. Lampung Tengah | 127.197 | 129.541 | 65 | 8.547 | 79 | 914 | 139.146 | 114.469 | 36 | 6.782 | 35 | 406 | 121.728 | 109,39 | 95,70 |
| 229 | Lampung | Kab. Lampung Utara | 73.895 | 66.700 | 52 | 7.021 | 51 | - | 73.824 | 65.361 | 27 | 5.263 | 21 | - | 70.672 | 99,90 | 95,64 |
| 230 | Lampung | Kab. Lampung Barat | 35.273 | 33.507 | - | 5.195 | 45 | 1.006 | 39.753 | 29.533 | - | 3.782 | 18 | 396 | 33.729 | 112,70 | 95,62 |
| 231 | Lampung | Kab. Tulang Bawang | 48.267 | 48.671 | 18 | 5.961 | 52 | 190 | 54.892 | 41.179 | 10 | 4.702 | 23 | 84 | 45.998 | 113,73 | 95,30 |
| 232 | Lampung | Kab. Tanggamus | 65.288 | 60.153 | - | 7.683 | 115 | 194 | 68.145 | 57.217 | - | 5.482 | 40 | 68 | 62.807 | 104,38 | 96,20 |
| 233 | Lampung | Kab. Lampung Timur | 93.250 | 96.683 | 83 | 14.645 | 145 | 2.175 | 113.731 | 77.523 | 45 | 11.368 | 64 | 955 | 89.955 | 121,96 | 96,47 |
| 234 | Lampung | Kab. Way Kanan | 49.076 | 51.602 | 24 | 3.546 | 38 | 523 | 55.733 | 44.142 | 11 | 2.504 | 13 | 179 | 46.849 | 113,56 | 95,46 |
| 235 | Lampung | Kab. Pesawaran | 52.199 | 47.786 | - | 6.263 | - | 26 | 54.075 | 39.237 | - | 4.067 | - | 8 | 43.312 | 103,59 | 82,97 |
| 236 | Lampung | Kab. Pringsewu | 45.137 | 43.504 | 103 | 3.637 | - | - | 47.244 | 34.756 | 61 | 2.255 | - | - | 37.072 | 104,67 | 82,13 |
| 237 | Lampung | Kab. Mesuji | 24.652 | 23.889 | - | 1.051 | - | 1.439 | 26.379 | 18.631 | - | 614 | - | 638 | 19.883 | 107,01 | 80,65 |
| 238 | Lampung | Kab. Tulang Bawang Barat | 32.932 | 30.137 | - | 1.586 | - | 900 | 32.623 | 25.181 | - | 1.006 | - | 273 | 26.460 | 99,06 | 80,35 |
| 239 | Lampung | Kab. Pesisir Barat | 19.248 | 17.260 | - | - | - | - | 17.260 | 14.271 | - | - | - | - | 14.271 | 89,67 | 74,14 |
| 240 | Lampung | Kota Bandar Lampung | 93.985 | 96.536 | 313 | 10.658 | 110 | 71 | 107.688 | 81.273 | 175 | 8.727 | 49 | 32 | 90.256 | 114,58 | 96,03 |
| 241 | Lampung | Kota Metro | 16.679 | 16.620 | 147 | 1.310 | 12 | 92 | 18.181 | 14.836 | 80 | 1.049 | 5 | 40 | 16.010 | 109,01 | 95,99 |
| 242 | Kalimantan Barat | Kab. Sambas | 63.091 | 71.845 | 35 | 6.483 | 109 | - | 78.472 | 55.130 | 20 | 5.308 | 49 | - | 60.507 | 124,38 | 95,90 |
| 243 | Kalimantan Barat | Kab. Pontianak | 29.886 | 29.565 | 50 | 5.103 | 576 | 892 | 36.186 | 24.357 | 25 | 3.793 | 233 | 361 | 28.769 | 121,08 | 96,26 |
| 244 | Kalimantan Barat | Kab. Sanggau | 52.982 | 58.779 | 54 | 2.039 | 32 | - | 60.904 | 48.658 | 29 | 1.640 | 14 | - | 50.341 | 114,95 | 95,02 |
| 245 | Kalimantan Barat | Kab. Sintang | 46.195 | 60.889 | 25 | 1.669 | 33 | - | 62.616 | 42.659 | 15 | 1.371 | 16 | - | 44.061 | 135,55 | 95,38 |
| 246 | Kalimantan Barat | Kab. Kapuas Hulu | 27.240 | 33.970 | 35 | 2.208 | 43 | - | 36.256 | 24.204 | 19 | 1.746 | 19 | - | 25.988 | 133,10 | 95,40 |
| 247 | Kalimantan Barat | Kab. Ketapang | 53.112 | 64.729 | 42 | 2.642 | 58 | - | 67.471 | 48.767 | 23 | 2.136 | 26 | - | 50.952 | 127,04 | 95,93 |
| 248 | Kalimantan Barat | Kab. Bengkayang | 28.350 | 38.078 | - | 554 | 14 | 77 | 38.723 | 26.679 | - | 405 | 6 | 30 | 27.120 | 136,59 | 95,66 |

| No | Nama Provinsi | Kabupaten / Kota | Penduduk Usia 7-12 th | SISWA | | | | | Jumlah | SISWA USIA 7 - 12 th | | | | | Jumlah | APK | APM |
|-----|--------------------|--------------------------|--------------------------|--------|------|--------|---------|------------------|--------|----------------------|------|--------|---------|------------------|--------|--------|-------|
| | | | | SD | SDLB | M I | Paket A | Salafiyah ULA | | SD | SDLB | M I | Paket A | Salafiyah ULA | | | |
| 249 | Kalimantan Barat | Kab. Landak | 43.553 | 54.756 | 25 | 1.963 | 41 | 10 | 56.795 | 40.182 | 14 | 1.544 | 18 | 4 | 41.762 | 130,40 | 95,89 |
| 250 | Kalimantan Barat | Kab. Sekadau | 22.259 | 26.317 | - | 601 | 13 | - | 26.931 | 19.874 | - | 465 | 6 | - | 20.345 | 120,99 | 91,40 |
| 251 | Kalimantan Barat | Kab. Melawi | 22.269 | 28.666 | 58 | 978 | 18 | - | 29.720 | 20.616 | 29 | 717 | 7 | - | 21.369 | 133,46 | 95,96 |
| 252 | Kalimantan Barat | Kab. Kayong Utara | 11.973 | 14.997 | - | 1.009 | - | - | 16.006 | 7.043 | - | 438 | - | - | 7.481 | 133,68 | 62,48 |
| 253 | Kalimantan Barat | Kab. Kuburaya | 58.642 | 58.470 | 28 | 25.941 | - | 897 | 85.336 | 30.963 | 14 | 13.424 | - | 352 | 44.753 | 145,52 | 76,32 |
| 254 | Kalimantan Barat | Kota Pontianak | 58.794 | 64.150 | 120 | 7.837 | 156 | 282 | 72.545 | 50.375 | 62 | 5.923 | 65 | 118 | 56.543 | 123,39 | 96,17 |
| 255 | Kalimantan Barat | Kota Singkawang | 22.754 | 27.133 | 161 | 1.254 | 18 | - | 28.566 | 20.648 | 87 | 1.006 | 8 | - | 21.749 | 125,54 | 95,58 |
| 256 | Kalimantan Tengah | Kab. Kapuas | 32.838 | 36.455 | 46 | 11.504 | 553 | 513 | 49.071 | 24.623 | 22 | 6.182 | 213 | 197 | 31.237 | 149,43 | 95,12 |
| 257 | Kalimantan Tengah | Kab. Barito Selatan | 16.623 | 16.218 | 40 | 3.594 | 67 | - | 19.919 | 13.074 | 22 | 2.892 | 29 | - | 16.017 | 119,83 | 96,35 |
| 258 | Kalimantan Tengah | Kab. Barito Utara | 16.775 | 17.560 | 35 | 1.830 | 47 | - | 19.472 | 14.544 | 19 | 1.447 | 21 | - | 16.031 | 116,08 | 95,56 |
| 259 | Kalimantan Tengah | Kab. Kotawaringin Timur | 47.523 | 55.039 | 70 | 3.436 | 103 | 134 | 58.782 | 42.672 | 41 | 2.847 | 50 | 66 | 45.676 | 123,69 | 96,11 |
| 260 | Kalimantan Tengah | Kab. Kotawaringin Barat | 28.666 | 30.373 | 59 | 2.212 | 71 | 54 | 32.769 | 25.505 | 32 | 1.778 | 31 | 23 | 27.369 | 114,31 | 95,48 |
| 261 | Kalimantan Tengah | Kab. Katingan | 19.588 | 21.357 | 29 | 1.040 | 40 | - | 22.466 | 17.207 | 14 | 762 | 16 | - | 17.999 | 114,69 | 91,89 |
| 262 | Kalimantan Tengah | Kab. Seruyan | 17.287 | 19.792 | 25 | 661 | 10 | - | 20.488 | 15.931 | 13 | 510 | 4 | - | 16.458 | 118,52 | 95,20 |
| 263 | Kalimantan Tengah | Kab. Sukamara | 5.652 | 6.507 | - | 363 | 5 | - | 6.875 | 5.113 | - | 290 | 2 | - | 5.405 | 121,64 | 95,63 |
| 264 | Kalimantan Tengah | Kab. Lamandau | 7.733 | 9.235 | 15 | 402 | 8 | - | 9.660 | 7.102 | 7 | 290 | 3 | - | 7.402 | 124,92 | 95,72 |
| 265 | Kalimantan Tengah | Kab. Gunung Mas | 13.314 | 15.103 | 9 | 348 | 4 | - | 15.464 | 12.423 | 5 | 273 | 2 | - | 12.703 | 116,15 | 95,41 |
| 266 | Kalimantan Tengah | Kab. Pulang Pisau | 15.517 | 13.289 | 34 | 3.759 | 86 | - | 17.168 | 11.835 | 18 | 3.003 | 37 | - | 14.893 | 110,64 | 95,98 |
| 267 | Kalimantan Tengah | Kab. Murung Raya | 14.644 | 17.421 | 11 | 1.315 | 35 | - | 18.782 | 12.626 | 6 | 993 | 15 | - | 13.640 | 128,26 | 93,14 |
| 268 | Kalimantan Tengah | Kab. Barito Timur | 12.151 | 11.744 | 17 | 1.234 | 27 | - | 13.022 | 10.676 | 9 | 998 | 12 | - | 11.695 | 107,17 | 96,25 |
| 269 | Kalimantan Tengah | Kota Palangka Raya | 24.489 | 22.222 | 164 | 9.571 | 200 | 32 | 32.189 | 16.265 | 84 | 7.164 | 83 | 13 | 23.609 | 131,44 | 96,41 |
| 270 | Kalimantan Selatan | Kab. Banjar | 49.500 | 45.519 | 203 | 3.238 | 318 | 1.216 | 50.494 | 44.177 | 103 | 2.398 | 129 | 492 | 47.299 | 102,01 | 95,55 |
| 271 | Kalimantan Selatan | Kab. Tanah Laut | 35.214 | 36.413 | 119 | 4.365 | 55 | - | 40.952 | 30.571 | 59 | 3.199 | 22 | - | 33.851 | 116,29 | 96,13 |
| 272 | Kalimantan Selatan | Kab. Barito Kuala | 32.865 | 30.650 | 46 | 5.160 | 106 | - | 35.962 | 27.209 | 24 | 3.871 | 44 | - | 31.148 | 109,42 | 94,78 |
| 273 | Kalimantan Selatan | Kab. Tapin | 18.960 | 18.911 | 28 | 2.800 | 30 | - | 21.769 | 15.940 | 15 | 2.188 | 13 | - | 18.156 | 114,82 | 95,76 |
| 274 | Kalimantan Selatan | Kab. Hulu Sungai Selatan | 25.259 | 21.409 | 96 | 4.092 | 83 | 4 | 25.684 | 20.462 | 43 | 2.789 | 28 | 1 | 23.323 | 101,68 | 92,34 |
| 275 | Kalimantan Selatan | Kab. Hulu Sungai Tengah | 29.875 | 25.515 | 67 | 4.752 | 69 | 17 | 30.420 | 24.825 | 32 | 3.415 | 26 | 7 | 28.305 | 101,82 | 94,74 |
| 276 | Kalimantan Selatan | Kab. Hulu Sungai Utara | 26.256 | 16.864 | 68 | 13.609 | 207 | 55 | 30.803 | 14.691 | 31 | 9.684 | 71 | 19 | 24.496 | 117,32 | 93,30 |
| 277 | Kalimantan Selatan | Kab. Tabalong | 25.901 | 25.721 | 69 | 4.182 | 51 | 35 | 30.058 | 21.789 | 31 | 2.957 | 18 | 12 | 24.807 | 116,05 | 95,78 |
| 278 | Kalimantan Selatan | Kab. Kota Baru | 41.875 | 38.066 | 51 | 2.669 | 26 | - | 40.812 | 37.604 | 26 | 1.976 | 11 | - | 39.617 | 97,46 | 94,61 |
| 279 | Kalimantan Selatan | Kab. Balangan | 14.026 | 13.071 | 22 | 2.271 | 45 | - | 15.409 | 11.412 | 9 | 1.497 | 15 | - | 12.933 | 109,86 | 92,21 |
| 280 | Kalimantan Selatan | Kab. Tanah Bumbu | 36.883 | 36.313 | 41 | 4.573 | 38 | - | 40.965 | 31.660 | 22 | 3.567 | 16 | - | 35.265 | 111,07 | 95,61 |
| 281 | Kalimantan Selatan | Kota Banjarmasin | 68.420 | 61.360 | 324 | 19.191 | 189 | - | 81.064 | 50.606 | 179 | 15.161 | 84 | - | 66.030 | 118,48 | 96,51 |
| 282 | Kalimantan Selatan | Kota Banjarbaru | 21.866 | 22.523 | 102 | 1.393 | 41 | - | 24.059 | 19.812 | 55 | 1.080 | 18 | - | 20.965 | 110,03 | 95,88 |
| 283 | Kalimantan Timur | Kab. Pasir | 29.489 | 31.651 | 46 | 2.471 | 243 | 105 | 34.516 | 26.053 | 25 | 1.955 | 108 | 47 | 28.188 | 117,05 | 95,59 |
| 284 | Kalimantan Timur | Kab. Kutai Kartanegara | 78.889 | 88.883 | 116 | 3.247 | 322 | 147 | 92.715 | 72.555 | 64 | 2.643 | 143 | 65 | 75.470 | 117,53 | 95,67 |

| No | Nama Provinsi | Kabupaten / Kota | Penduduk Usia 7-12 th | SISWA | | | | | Jumlah | SISWA USIA 7 - 12 th | | | | | Jumlah | APK | APM |
|-----|------------------|----------------------------------|--------------------------|--------|------|-------|---------|------------------|--------|----------------------|------|-------|---------|------------------|--------|--------|-------|
| | | | | SD | SDLB | M I | Paket A | Salafiyah ULA | | SD | SDLB | M I | Paket A | Salafiyah ULA | | | |
| 285 | Kalimantan Timur | Kab. Berau | 23.513 | 27.020 | 69 | 977 | 72 | - | 28.138 | 21.580 | 38 | 762 | 31 | - | 22.411 | 119,67 | 95,31 |
| 286 | Kalimantan Timur | Kab. Kutai Barat | 18.286 | 21.165 | 45 | 429 | 51 | - | 21.690 | 17.092 | 22 | 313 | 20 | - | 17.447 | 118,62 | 95,41 |
| 287 | Kalimantan Timur | Kab. Kutai Timur | 32.118 | 39.880 | 66 | 969 | 78 | - | 40.993 | 29.776 | 36 | 755 | 34 | - | 30.601 | 127,63 | 95,28 |
| 288 | Kalimantan Timur | Kab. Penajam Paser Utara | 18.827 | 20.134 | 28 | 404 | 26 | - | 20.592 | 17.705 | 14 | 294 | 10 | - | 18.023 | 109,37 | 95,73 |
| 289 | Kalimantan Timur | Kab. Mahakam Ulu | 3.538 | 2.569 | - | - | - | - | 2.569 | 2.187 | - | - | - | - | 2.187 | 72,61 | 61,81 |
| 290 | Kalimantan Timur | Kota Samarinda | 81.735 | 82.283 | 322 | 5.689 | 628 | - | 88.922 | 73.226 | 176 | 4.452 | 273 | - | 78.127 | 108,79 | 95,59 |
| 291 | Kalimantan Timur | Kota Balikpapan | 63.722 | 62.839 | 297 | 4.055 | 459 | 17 | 67.667 | 57.709 | 153 | 3.057 | 190 | 7 | 61.116 | 106,19 | 95,91 |
| 292 | Kalimantan Timur | Kota Bontang | 18.702 | 20.508 | 109 | 844 | 90 | - | 21.551 | 17.143 | 56 | 633 | 37 | - | 17.869 | 115,23 | 95,55 |
| 293 | Sulawesi Utara | Kab. Bolaang Mongondow | 25.311 | 28.045 | - | 953 | 345 | - | 29.343 | 23.229 | - | 754 | 153 | - | 24.136 | 115,93 | 95,36 |
| 294 | Sulawesi Utara | Kab. Minahasa | 31.750 | 31.928 | 18 | 540 | 50 | - | 32.536 | 29.854 | 9 | 394 | 20 | - | 30.277 | 102,48 | 95,36 |
| 295 | Sulawesi Utara | Kab. Kepulauan Sangihe | 12.494 | 12.508 | 19 | 633 | 120 | - | 13.280 | 11.386 | 10 | 484 | 51 | - | 11.931 | 106,29 | 95,49 |
| 296 | Sulawesi Utara | Kab. Kepulauan Talaud | 9.515 | 9.775 | - | 37 | 4 | - | 9.816 | 9.027 | - | 27 | 2 | - | 9.056 | 103,16 | 95,18 |
| 297 | Sulawesi Utara | Kab. Minahasa Selatan | 22.273 | 24.446 | 44 | 400 | 98 | - | 24.988 | 20.968 | 25 | 328 | 44 | - | 21.365 | 112,19 | 95,92 |
| 298 | Sulawesi Utara | Kab. Minahasa Utara | 20.759 | 21.360 | 26 | 434 | 4 | - | 21.824 | 17.285 | 14 | 348 | 2 | - | 17.649 | 105,13 | 85,02 |
| 299 | Sulawesi Utara | Kab. Bolaang Mongondow Utara | 9.015 | 9.790 | - | 732 | - | - | 10.522 | 6.955 | - | 439 | - | - | 7.394 | 116,72 | 82,02 |
| 300 | Sulawesi Utara | Kab. Kep. Siau Tagulandang Biaro | 6.570 | 7.349 | - | 41 | - | - | 7.390 | 4.585 | - | 28 | - | - | 4.613 | 112,48 | 70,21 |
| 301 | Sulawesi Utara | Kab. Minahasa Tenggara | 12.075 | 14.378 | 44 | 376 | - | - | 14.798 | 11.211 | 24 | 307 | - | - | 11.542 | 122,55 | 95,59 |
| 302 | Sulawesi Utara | Kab. Bolaang Mongondow Timur | 7.471 | 9.295 | - | 279 | - | - | 9.574 | 5.376 | - | 137 | - | - | 5.513 | 128,15 | 73,79 |
| 303 | Sulawesi Utara | Kab. Bolaang Mongondow Selatan | 7.457 | 8.557 | - | 1.126 | - | - | 9.683 | 4.042 | - | 651 | - | - | 4.693 | 129,85 | 62,93 |
| 304 | Sulawesi Utara | Kota Manado | 41.282 | 46.356 | 229 | 1.859 | 226 | - | 48.670 | 37.823 | 128 | 1.520 | 102 | - | 39.573 | 117,90 | 95,86 |
| 305 | Sulawesi Utara | Kota Bitung | 21.249 | 22.140 | 77 | 2.599 | 177 | - | 24.993 | 18.328 | 40 | 1.957 | 73 | - | 20.398 | 117,62 | 96,00 |
| 306 | Sulawesi Utara | Kota Tomohon | 9.508 | 9.397 | 97 | 154 | 9 | - | 9.657 | 8.871 | 53 | 122 | 4 | - | 9.050 | 101,57 | 95,18 |
| 307 | Sulawesi Utara | Kota Kotamobagu | 11.671 | 12.511 | 56 | 881 | - | - | 13.448 | 10.420 | 30 | 674 | - | - | 11.124 | 115,23 | 95,31 |
| 308 | Sulawesi Tengah | Kab. Banggai Kepulauan | 18.496 | 21.529 | 20 | 652 | 77 | - | 22.278 | 16.730 | 11 | 516 | 34 | - | 17.291 | 120,45 | 93,49 |
| 309 | Sulawesi Tengah | Kab. Donggala | 31.711 | 44.964 | 39 | 1.892 | 261 | 210 | 47.366 | 26.457 | 18 | 1.343 | 90 | 72 | 27.980 | 149,37 | 88,23 |
| 310 | Sulawesi Tengah | Kab. Poso | 23.006 | 24.720 | 51 | 2.532 | 132 | 4 | 27.439 | 19.949 | 28 | 2.016 | 59 | 2 | 22.054 | 119,27 | 95,86 |
| 311 | Sulawesi Tengah | Kab. Banggai | 33.709 | 44.278 | 29 | 3.143 | 268 | 106 | 47.824 | 29.927 | 16 | 2.504 | 120 | 48 | 32.615 | 141,87 | 96,75 |
| 312 | Sulawesi Tengah | Kab. Buol | 18.578 | 21.920 | 36 | 1.230 | 110 | 186 | 23.482 | 16.600 | 20 | 973 | 49 | 82 | 17.724 | 126,40 | 95,40 |
| 313 | Sulawesi Tengah | Kab. Toli-Toli | 26.132 | 32.649 | - | 1.575 | 154 | 508 | 34.886 | 23.439 | - | 1.208 | 66 | 218 | 24.931 | 133,50 | 95,40 |
| 314 | Sulawesi Tengah | Kab. Morowali | 25.400 | 16.181 | - | 912 | 105 | 402 | 17.600 | 12.901 | - | 701 | 45 | 174 | 13.821 | 69,29 | 54,41 |
| 315 | Sulawesi Tengah | Kab. Parigi Moutong | 49.589 | 58.845 | 52 | 3.812 | 214 | 217 | 63.140 | 44.234 | 26 | 2.786 | 85 | 86 | 47.217 | 127,33 | 95,22 |
| 316 | Sulawesi Tengah | Kab. Tojo Una-Una | 17.783 | 21.188 | 44 | 1.454 | 68 | 9 | 22.763 | 15.339 | 22 | 1.082 | 28 | 4 | 16.475 | 128,00 | 92,64 |
| 317 | Sulawesi Tengah | Kab. Sigi | 23.195 | 28.832 | 106 | 835 | - | 372 | 30.145 | 21.322 | 48 | 593 | - | 128 | 22.091 | 129,96 | 95,24 |
| 318 | Sulawesi Tengah | Kab. Banggai Laut | 2.941 | 3.848 | - | - | - | - | 3.848 | 2.291 | - | - | - | - | 2.291 | 130,84 | 77,90 |
| 319 | Sulawesi Tengah | Kab. Morowali Utara | 11.269 | 14.567 | 59 | - | - | - | 14.626 | 10.431 | 32 | - | - | - | 10.463 | 129,79 | 92,85 |
| 320 | Sulawesi Tengah | Kota Palu | 32.091 | 39.430 | 246 | 3.135 | 304 | 247 | 43.362 | 27.876 | 124 | 2.319 | 123 | 100 | 30.542 | 135,12 | 95,17 |

| No | Nama Provinsi | Kabupaten / Kota | Penduduk Usia 7-12 th | SISWA | | | | | Jumlah | SISWA USIA 7 - 12 th | | | | | Jumlah | APK | APM |
|-----|-------------------|---------------------------|--------------------------|---------|------|-------|---------|------------------|---------|----------------------|------|-------|---------|------------------|---------|--------|-------|
| | | | | SD | SDLB | M I | Paket A | Salafiyah ULA | | SD | SDLB | M I | Paket A | Salafiyah ULA | | | |
| 321 | Sulawesi Selatan | Kab. Maros | 38.475 | 42.186 | 89 | 3.100 | 66 | - | 45.441 | 34.273 | 47 | 2.356 | 28 | - | 36.704 | 118,11 | 95,40 |
| 322 | Sulawesi Selatan | Kab. Pangkajene Kepulauan | 38.341 | 41.917 | 72 | 2.289 | 44 | - | 44.322 | 34.722 | 40 | 1.825 | 20 | - | 36.607 | 115,60 | 95,48 |
| 323 | Sulawesi Selatan | Kab. Gowa | 79.333 | 81.061 | 241 | 8.180 | 301 | 244 | 90.027 | 69.463 | 118 | 5.923 | 117 | 95 | 75.716 | 113,48 | 95,44 |
| 324 | Sulawesi Selatan | Kab. Takalar | 30.780 | 35.473 | 129 | 1.074 | 27 | - | 36.703 | 28.261 | 72 | 874 | 12 | - | 29.219 | 119,24 | 94,93 |
| 325 | Sulawesi Selatan | Kab. Jenepono | 42.154 | 48.546 | 139 | 4.062 | 83 | 229 | 53.059 | 36.998 | 74 | 3.146 | 36 | 99 | 40.353 | 125,87 | 95,73 |
| 326 | Sulawesi Selatan | Kab. Barru | 19.920 | 21.117 | 45 | 1.842 | 71 | - | 23.075 | 15.995 | 20 | 1.229 | 24 | - | 17.268 | 115,84 | 86,69 |
| 327 | Sulawesi Selatan | Kab. Bone | 85.708 | 91.502 | 85 | 9.081 | 308 | - | 100.976 | 70.761 | 43 | 6.771 | 126 | - | 77.701 | 117,81 | 90,66 |
| 328 | Sulawesi Selatan | Kab. Wajo | 39.055 | 40.544 | 40 | 3.705 | 125 | 34 | 44.448 | 30.559 | 17 | 2.437 | 40 | 11 | 33.064 | 113,81 | 84,66 |
| 329 | Sulawesi Selatan | Kab. Soppeng | 24.554 | 23.605 | 116 | 1.063 | 43 | - | 24.827 | 19.015 | 61 | 813 | 18 | - | 19.907 | 101,11 | 81,07 |
| 330 | Sulawesi Selatan | Kab. Bantaeng | 22.103 | 22.433 | 53 | 1.387 | 33 | 28 | 23.934 | 19.938 | 29 | 1.080 | 14 | 12 | 21.073 | 108,28 | 95,34 |
| 331 | Sulawesi Selatan | Kab. Bulukumba | 48.174 | 52.015 | 87 | 3.131 | 119 | 363 | 55.715 | 43.346 | 48 | 2.531 | 52 | 160 | 46.137 | 115,65 | 95,77 |
| 332 | Sulawesi Selatan | Kab. Sinjai | 29.805 | 30.345 | 62 | 2.455 | 83 | 27 | 32.972 | 26.499 | 33 | 1.868 | 35 | 11 | 28.446 | 110,63 | 95,44 |
| 333 | Sulawesi Selatan | Kab. Kepulauan Selayar | 14.269 | 17.481 | 41 | 886 | 25 | - | 18.433 | 12.903 | 23 | 707 | 11 | - | 13.644 | 129,18 | 95,62 |
| 334 | Sulawesi Selatan | Kab. Pinrang | 45.121 | 47.146 | 36 | 2.634 | 86 | - | 49.902 | 40.958 | 19 | 2.010 | 36 | - | 43.023 | 110,60 | 95,35 |
| 335 | Sulawesi Selatan | Kab. Sidenreng Rappang | 31.085 | 33.274 | 39 | 1.265 | 33 | 30 | 34.641 | 28.658 | 22 | 1.007 | 15 | 13 | 29.715 | 111,44 | 95,59 |
| 336 | Sulawesi Selatan | Kab. Enrekang | 26.332 | 27.524 | 24 | 2.151 | 75 | 14 | 29.788 | 23.749 | 11 | 1.535 | 26 | 5 | 25.326 | 113,12 | 96,18 |
| 337 | Sulawesi Selatan | Kab. Luwu | 46.033 | 46.384 | 149 | 5.010 | 171 | 30 | 51.744 | 39.850 | 82 | 3.952 | 75 | 13 | 43.972 | 112,41 | 95,52 |
| 338 | Sulawesi Selatan | Kab. Tana Toraja | 31.417 | 35.614 | 117 | 1.371 | 72 | - | 37.174 | 28.699 | 68 | 1.129 | 35 | - | 29.931 | 118,32 | 95,27 |
| 339 | Sulawesi Selatan | Kab. Luwu Utara | 39.250 | 38.811 | 34 | 2.125 | 114 | 250 | 41.334 | 34.751 | 18 | 1.619 | 48 | 106 | 36.542 | 105,31 | 93,10 |
| 340 | Sulawesi Selatan | Kab. Luwu Timur | 31.073 | 33.997 | 14 | 1.061 | 69 | - | 35.141 | 28.854 | 8 | 835 | 30 | - | 29.727 | 113,09 | 95,67 |
| 341 | Sulawesi Selatan | Kab. Toraja Utara | 32.377 | 37.845 | 27 | 531 | - | - | 38.403 | 28.138 | 11 | 338 | - | - | 28.487 | 118,61 | 87,99 |
| 342 | Sulawesi Selatan | Kota Makassar | 138.601 | 147.267 | 910 | 9.162 | 235 | 222 | 157.796 | 124.771 | 476 | 6.955 | 99 | 94 | 132.395 | 113,85 | 95,52 |
| 343 | Sulawesi Selatan | Kota Pare-Pare | 15.223 | 16.572 | 75 | 687 | 17 | 165 | 17.516 | 13.887 | 37 | 501 | 7 | 65 | 14.497 | 115,06 | 95,23 |
| 344 | Sulawesi Selatan | Kota Palopo | 17.217 | 18.695 | 66 | 751 | 21 | 6 | 19.539 | 15.790 | 36 | 605 | 9 | 3 | 16.443 | 113,49 | 95,50 |
| 345 | Sulawesi Tenggara | Kab. Konawe | 28.407 | 34.400 | 97 | 1.173 | 152 | 41 | 35.863 | 25.990 | 54 | 928 | 67 | 18 | 27.057 | 126,25 | 95,25 |
| 346 | Sulawesi Tenggara | Kab. Muna | 41.570 | 45.113 | 690 | 1.691 | 214 | 294 | 48.002 | 37.846 | 363 | 1.289 | 91 | 125 | 39.714 | 115,47 | 95,54 |
| 347 | Sulawesi Tenggara | Kab. Buton | 42.438 | 49.588 | - | 2.546 | 133 | 80 | 52.347 | 38.504 | - | 1.923 | 56 | 34 | 40.517 | 123,35 | 95,47 |
| 348 | Sulawesi Tenggara | Kab. Kolaka | 28.999 | 37.129 | 216 | 2.910 | 323 | 11 | 40.589 | 22.321 | 117 | 2.265 | 139 | 5 | 24.847 | 139,97 | 85,68 |
| 349 | Sulawesi Tenggara | Kab. Konawe Selatan | 36.085 | 40.170 | 44 | 2.115 | 258 | - | 42.587 | 32.842 | 21 | 1.520 | 99 | - | 34.482 | 118,02 | 95,56 |
| 350 | Sulawesi Tenggara | Kab. Wakatobi | 13.364 | 14.350 | 51 | 1.227 | 109 | - | 15.737 | 11.749 | 28 | 961 | 47 | - | 12.785 | 117,76 | 95,67 |
| 351 | Sulawesi Tenggara | Kab. Bombana | 18.775 | 20.891 | - | 1.112 | 128 | 31 | 22.162 | 17.038 | - | 816 | 51 | 12 | 17.917 | 118,04 | 95,43 |
| 352 | Sulawesi Tenggara | Kab. Kolaka Utara | 16.668 | 17.540 | - | 1.587 | 204 | 86 | 19.417 | 14.455 | - | 1.305 | 99 | 42 | 15.901 | 116,49 | 95,40 |
| 353 | Sulawesi Tenggara | Kab. Konawe Utara | 7.232 | 9.665 | 50 | - | - | 64 | 9.779 | 4.812 | 27 | - | - | 28 | 4.867 | 135,22 | 67,30 |
| 354 | Sulawesi Tenggara | Kab. Buton Utara | 8.419 | 9.819 | - | 67 | - | 26 | 9.912 | 5.692 | - | 50 | - | 11 | 5.753 | 117,73 | 68,33 |
| 355 | Sulawesi Tenggara | Kab. Kolaka Timur | 13.748 | 15.669 | - | - | - | 73 | 15.742 | 8.754 | - | - | - | 35 | 8.789 | 114,50 | 63,93 |
| 356 | Sulawesi Tenggara | Kab. Konawe Kepulauan | 5.575 | 5.563 | - | - | - | - | 5.563 | 4.406 | - | - | - | - | 4.406 | 99,78 | 79,03 |

| No | Nama Provinsi | Kabupaten / Kota | Penduduk Usia 7-12 th | SISWA | | | | | Jumlah | SISWA USIA 7 - 12 th | | | | | Jumlah | APK | APM |
|-----|---------------------|----------------------------|--------------------------|---------|------|--------|---------|------------------|---------|----------------------|------|--------|---------|------------------|---------|--------|-------|
| | | | | SD | SDLB | M I | Paket A | Salafiyah ULA | | SD | SDLB | M I | Paket A | Salafiyah ULA | | | |
| 357 | Sulawesi Tenggara | Kota Kendari | 33.409 | 37.770 | 245 | 1.961 | 151 | 138 | 40.265 | 30.159 | 133 | 1.571 | 65 | 60 | 31.988 | 120,52 | 95,75 |
| 358 | Sulawesi Tenggara | Kota Baubau | 17.611 | 20.056 | 133 | 1.010 | 110 | 25 | 21.334 | 15.859 | 74 | 804 | 49 | 11 | 16.797 | 121,14 | 95,38 |
| 359 | Maluku | Kab. Maluku Tengah | 54.011 | 48.945 | 92 | 4.434 | 339 | 120 | 53.930 | 46.127 | 46 | 3.277 | 137 | 48 | 49.635 | 99,85 | 91,90 |
| 360 | Maluku | Kab. Maluku Tenggara | 19.145 | 16.660 | 52 | 1.065 | 290 | - | 18.067 | 12.567 | 29 | 859 | 127 | - | 13.582 | 94,37 | 70,94 |
| 361 | Maluku | Kab. Buru | 16.324 | 17.872 | 59 | 1.006 | 90 | 11 | 19.038 | 12.135 | 34 | 620 | 44 | 5 | 12.838 | 116,63 | 78,64 |
| 362 | Maluku | Kab. Maluku Tenggara Barat | 15.451 | 17.273 | 6 | - | 105 | - | 17.384 | 8.695 | 3 | - | 45 | - | 8.743 | 112,51 | 56,59 |
| 363 | Maluku | Kab. Seram Bagian Barat | 25.899 | 26.438 | - | 2.877 | 303 | - | 29.618 | 22.343 | - | 2.274 | 134 | - | 24.751 | 114,36 | 95,57 |
| 364 | Maluku | Kab. Seram Bagian Timur | 15.098 | 16.770 | - | 2.142 | 233 | - | 19.145 | 8.334 | - | 900 | 70 | - | 9.304 | 126,80 | 61,62 |
| 365 | Maluku | Kab. Kepulauan Aru | 11.867 | 8.131 | - | 630 | 55 | - | 8.816 | 7.854 | - | 501 | 24 | - | 8.379 | 74,29 | 70,61 |
| 366 | Maluku | Kab. Maluku Barat Daya | 10.507 | 12.738 | - | - | - | - | 12.738 | 9.124 | - | - | - | - | 9.124 | 121,23 | 86,84 |
| 367 | Maluku | Kab. Buru Selatan | 1.871 | 1.202 | - | 225 | - | - | 1.427 | 986 | - | 120 | - | - | 1.106 | 76,27 | 59,11 |
| 368 | Maluku | Kota Ambon | 36.006 | 37.075 | 289 | 2.600 | 168 | 465 | 40.597 | 31.910 | 158 | 2.098 | 74 | 204 | 34.444 | 112,75 | 95,66 |
| 369 | Maluku | Kota Tual | 8.021 | 8.459 | - | 1.643 | - | - | 10.102 | 6.162 | - | 1.192 | - | - | 7.354 | 125,94 | 91,68 |
| 370 | Bali | Kab. Buleleng | 73.346 | 71.279 | 148 | 3.628 | 69 | - | 75.124 | 67.110 | 73 | 2.637 | 27 | - | 69.847 | 102,42 | 95,23 |
| 371 | Bali | Kab. Jembrana | 28.222 | 25.500 | 69 | 3.029 | 33 | 87 | 28.718 | 24.438 | 37 | 2.418 | 14 | 37 | 26.944 | 101,76 | 95,47 |
| 372 | Bali | Kab. Tabanan | 38.938 | 38.358 | 165 | 673 | 10 | - | 39.206 | 36.514 | 86 | 510 | 4 | - | 37.114 | 100,69 | 95,32 |
| 373 | Bali | Kab. Badung | 57.183 | 59.839 | 140 | 1.367 | 15 | - | 61.361 | 53.675 | 83 | 1.133 | 7 | - | 54.898 | 107,31 | 96,00 |
| 374 | Bali | Kab. Gianyar | 48.790 | 47.474 | 104 | 182 | 3 | 109 | 47.872 | 46.153 | 57 | 147 | 1 | 47 | 46.405 | 98,12 | 95,11 |
| 375 | Bali | Kab. Klungkung | 18.213 | 18.083 | 76 | 496 | 6 | - | 18.661 | 16.910 | 41 | 399 | 3 | - | 17.353 | 102,46 | 95,28 |
| 376 | Bali | Kab. Bangli | 22.610 | 22.766 | 53 | 10 | - | - | 22.829 | 21.467 | 29 | 7 | - | - | 21.503 | 100,97 | 95,10 |
| 377 | Bali | Kab. Karang Asem | 46.830 | 46.854 | 64 | 1.019 | 20 | - | 47.957 | 43.901 | 35 | 820 | 9 | - | 44.765 | 102,41 | 95,59 |
| 378 | Bali | Kota Denpasar | 81.168 | 84.512 | 307 | 3.029 | 40 | - | 87.888 | 75.140 | 167 | 2.429 | 17 | - | 77.753 | 108,28 | 95,79 |
| 379 | Nusa Tenggara Barat | Kab. Lombok Barat | 71.724 | 66.977 | 107 | 10.008 | 156 | 1.286 | 78.534 | 60.228 | 57 | 7.713 | 68 | 558 | 68.624 | 109,49 | 95,68 |
| 380 | Nusa Tenggara Barat | Kab. Lombok Tengah | 103.308 | 90.758 | 195 | 26.858 | 277 | 160 | 118.248 | 76.827 | 82 | 17.457 | 88 | 51 | 94.505 | 114,46 | 91,48 |
| 381 | Nusa Tenggara Barat | Kab. Lombok Timur | 141.556 | 128.515 | 227 | 27.101 | 306 | 1 | 156.150 | 114.488 | 120 | 20.795 | 132 | - | 135.535 | 110,31 | 95,75 |
| 382 | Nusa Tenggara Barat | Kab. Sumbawa | 48.649 | 52.097 | 88 | 3.308 | 34 | 92 | 55.619 | 36.358 | 52 | 2.050 | 17 | 45 | 38.522 | 114,33 | 79,18 |
| 383 | Nusa Tenggara Barat | Kab. Dompu | 30.631 | 32.592 | 374 | 5.380 | 50 | - | 38.396 | 24.781 | 207 | 4.376 | 22 | - | 29.386 | 125,35 | 95,94 |
| 384 | Nusa Tenggara Barat | Kab. Bima | 60.654 | 64.100 | 295 | 9.367 | 115 | 373 | 74.250 | 50.215 | 160 | 7.492 | 50 | 161 | 58.078 | 122,42 | 95,75 |
| 385 | Nusa Tenggara Barat | Kab. Sumbawa Barat | 13.290 | 15.153 | 41 | 778 | 5 | - | 15.977 | 10.676 | 22 | 458 | 2 | - | 11.158 | 120,22 | 83,96 |
| 386 | Nusa Tenggara Barat | Kab. Lombok Utara | 24.995 | 25.003 | 11 | 3.290 | - | - | 28.304 | 18.377 | 6 | 1.936 | - | - | 20.319 | 113,24 | 81,29 |
| 387 | Nusa Tenggara Barat | Kota Mataram | 42.682 | 44.161 | 204 | 3.729 | 40 | 195 | 48.329 | 37.887 | 101 | 2.720 | 16 | 77 | 40.801 | 113,23 | 95,59 |
| 388 | Nusa Tenggara Barat | Kota Bima | 16.011 | 16.290 | 177 | 1.853 | 16 | - | 18.336 | 13.757 | 96 | 1.448 | 7 | - | 15.308 | 114,52 | 95,61 |
| 389 | Nusa Tenggara Timur | Kab. Kupang | 44.490 | 47.196 | 31 | 327 | 21 | - | 47.575 | 42.266 | 16 | 250 | 9 | - | 42.541 | 106,93 | 95,62 |
| 390 | Nusa Tenggara Timur | Kab. Timor Tengah Selatan | 64.155 | 81.758 | 60 | 751 | 53 | - | 82.622 | 60.279 | 31 | 561 | 22 | - | 60.893 | 128,78 | 94,92 |
| 391 | Nusa Tenggara Timur | Kab. Timor Tengah Utara | 33.847 | 42.291 | 64 | 371 | 25 | - | 42.751 | 31.872 | 33 | 277 | 10 | - | 32.192 | 126,31 | 95,11 |
| 392 | Nusa Tenggara Timur | Kab. Belu | 30.082 | 39.216 | 44 | 684 | 38 | - | 39.982 | 28.121 | 24 | 530 | 17 | - | 28.692 | 132,91 | 95,38 |

| No | Nama Provinsi | Kabupaten / Kota | Penduduk Usia 7-12 th | SISWA | | | | | Jumlah | SISWA USIA 7 - 12 th | | | | | Jumlah | APK | APM |
|-----|---------------------|-------------------------|--------------------------|--------|------|-------|---------|------------------|--------|----------------------|------|-------|---------|------------------|--------|--------|-------|
| | | | | SD | SDLB | M I | Paket A | Salafiyah ULA | | SD | SDLB | M I | Paket A | Salafiyah ULA | | | |
| 393 | Nusa Tenggara Timur | Kab. Alor | 26.561 | 28.638 | 52 | 2.713 | 203 | - | 31.606 | 23.298 | 25 | 1.938 | 77 | - | 25.338 | 118,99 | 95,40 |
| 394 | Nusa Tenggara Timur | Kab. Flores Timur | 35.140 | 36.523 | 108 | 2.537 | 159 | - | 39.327 | 31.534 | 56 | 1.913 | 66 | - | 33.569 | 111,92 | 95,53 |
| 395 | Nusa Tenggara Timur | Kab. Sikka | 41.121 | 46.018 | 242 | 1.377 | 70 | - | 47.707 | 38.087 | 110 | 975 | 24 | - | 39.196 | 116,02 | 95,32 |
| 396 | Nusa Tenggara Timur | Kab. Ende | 35.145 | 37.883 | 82 | 1.541 | 93 | - | 39.599 | 32.200 | 45 | 1.203 | 40 | - | 33.488 | 112,67 | 95,29 |
| 397 | Nusa Tenggara Timur | Kab. Ngada | 21.602 | 23.833 | 112 | 614 | 49 | - | 24.608 | 20.071 | 60 | 475 | 21 | - | 20.627 | 113,92 | 95,49 |
| 398 | Nusa Tenggara Timur | Kab. Manggarai | 47.957 | 55.873 | 159 | 1.048 | 139 | - | 57.219 | 44.716 | 84 | 805 | 60 | - | 45.665 | 119,31 | 95,22 |
| 399 | Nusa Tenggara Timur | Kab. Sumba Timur | 31.544 | 40.803 | 54 | 1.111 | 69 | - | 42.037 | 29.197 | 30 | 883 | 31 | - | 30.141 | 133,26 | 95,55 |
| 400 | Nusa Tenggara Timur | Kab. Sumba Barat | 17.692 | 22.358 | 37 | 145 | 6 | - | 22.546 | 16.447 | 20 | 111 | 3 | - | 16.581 | 127,44 | 93,72 |
| 401 | Nusa Tenggara Timur | Kab. Lembata | 17.354 | 17.665 | 51 | 2.156 | 151 | - | 20.023 | 14.819 | 28 | 1.721 | 65 | - | 16.633 | 115,38 | 95,85 |
| 402 | Nusa Tenggara Timur | Kab. Rote-Ndao | 16.028 | 21.508 | 46 | 101 | 5 | - | 21.660 | 15.195 | 22 | 72 | 2 | - | 15.291 | 135,14 | 95,40 |
| 403 | Nusa Tenggara Timur | Kab. Manggarai Barat | 37.130 | 36.381 | - | 3.454 | 193 | - | 40.028 | 32.758 | - | 2.618 | 81 | - | 35.457 | 107,81 | 95,49 |
| 404 | Nusa Tenggara Timur | Kab. Nagakeo | 18.871 | 21.267 | 23 | 354 | - | - | 21.644 | 13.665 | 13 | 280 | - | - | 13.958 | 114,69 | 73,97 |
| 405 | Nusa Tenggara Timur | Kab. Sumba Tengah | 9.814 | 13.905 | 72 | - | - | - | 13.977 | 9.302 | 40 | - | - | - | 9.342 | 142,42 | 95,19 |
| 406 | Nusa Tenggara Timur | Kab. Sumba Barat Daya | 49.854 | 59.729 | - | 271 | - | - | 60.000 | 40.000 | - | 164 | - | - | 40.164 | 120,35 | 80,56 |
| 407 | Nusa Tenggara Timur | Kab. Manggarai Timur | 41.938 | 48.813 | - | 1.569 | - | - | 50.382 | 34.767 | - | 992 | - | - | 35.759 | 120,13 | 85,27 |
| 408 | Nusa Tenggara Timur | Kab. Sabu Raijua | 10.831 | 13.071 | - | - | - | - | 13.071 | 7.794 | - | - | - | - | 7.794 | 120,68 | 71,96 |
| 409 | Nusa Tenggara Timur | Kab. Malaka | 25.967 | 33.032 | - | - | - | - | 33.032 | 21.499 | - | - | - | - | 21.499 | 127,21 | 82,79 |
| 410 | Nusa Tenggara Timur | Kota Kupang | 37.077 | 41.642 | 217 | 1.278 | 60 | - | 43.197 | 34.268 | 99 | 909 | 21 | - | 35.297 | 116,51 | 95,20 |
| 411 | Papua | Kab. Jayapura | 20.947 | 18.755 | - | 495 | 111 | - | 19.361 | 14.117 | - | 374 | 47 | - | 14.538 | 92,43 | 69,40 |
| 412 | Papua | Kab. Biak Numfor | 24.223 | 22.468 | 19 | 67 | 152 | - | 22.706 | 17.452 | 8 | 43 | 47 | - | 17.550 | 93,74 | 72,45 |
| 413 | Papua | Kab. Kepulauan Yapen | 17.201 | 14.757 | 32 | 460 | 98 | - | 15.347 | 9.524 | 18 | 376 | 44 | - | 9.962 | 89,22 | 57,92 |
| 414 | Papua | Kab. Merauke | 37.058 | 30.730 | 74 | 1.330 | 218 | - | 32.352 | 24.400 | 41 | 769 | 96 | - | 25.306 | 87,30 | 68,29 |
| 415 | Papua | Kab. Jaya wijaya | 24.961 | 20.048 | - | 113 | 211 | - | 20.372 | 13.241 | - | 85 | 89 | - | 13.415 | 81,62 | 53,74 |
| 416 | Papua | Kab. Nabire | 26.653 | 19.876 | 53 | 925 | 200 | - | 21.054 | 14.745 | 24 | 635 | 69 | - | 15.473 | 78,99 | 58,05 |
| 417 | Papua | Kab. Paniai | 13.270 | 8.159 | - | - | 166 | - | 8.325 | 5.421 | - | - | 74 | - | 5.495 | 62,74 | 41,41 |
| 418 | Papua | Kab. Puncak Jaya | 6.312 | 4.502 | - | - | 49 | - | 4.551 | 2.784 | - | - | 19 | - | 2.803 | 72,10 | 44,41 |
| 419 | Papua | Kab. Mimika | 31.149 | 25.704 | - | 462 | 161 | - | 26.327 | 14.598 | - | 371 | 70 | - | 15.039 | 84,52 | 48,28 |
| 420 | Papua | Kab. Boven Digoel | 8.314 | 7.734 | - | 140 | 56 | - | 7.930 | 5.894 | - | 111 | 25 | - | 6.030 | 95,38 | 72,53 |
| 421 | Papua | Kab. Mappi | 6.715 | 4.959 | - | - | 106 | - | 5.065 | 2.415 | - | - | 35 | - | 2.450 | 75,43 | 36,49 |
| 422 | Papua | Kab. Asmat | 17.687 | 13.911 | - | - | 88 | - | 13.999 | 9.874 | - | - | 38 | - | 9.912 | 79,15 | 56,04 |
| 423 | Papua | Kab. Yahukimo | 20.123 | 17.322 | - | - | 101 | - | 17.423 | 10.321 | - | - | 34 | - | 10.355 | 86,58 | 51,46 |
| 424 | Papua | Kab. Pegunungan Bintang | 1.594 | 1.446 | - | - | 48 | - | 1.494 | 954 | - | - | 21 | - | 975 | 93,73 | 61,17 |
| 425 | Papua | Kab. Tolikara | 18.291 | 14.449 | - | - | 80 | - | 14.529 | 10.415 | - | - | 35 | - | 10.450 | 79,43 | 57,13 |
| 426 | Papua | Kab. Sarmi | 6.956 | 5.791 | - | - | 58 | - | 5.849 | 3.987 | - | - | 25 | - | 4.012 | 84,09 | 57,68 |
| 427 | Papua | Kab. Keerom | 8.157 | 7.886 | - | 468 | 50 | - | 8.404 | 4.223 | - | 348 | 20 | - | 4.591 | 103,03 | 56,28 |
| 428 | Papua | Kab. Waropen | 4.642 | 4.071 | - | - | 35 | - | 4.106 | 3.789 | - | - | 16 | - | 3.805 | 88,45 | 81,97 |

| No | Nama Provinsi | Kabupaten / Kota | Penduduk Usia 7-12 th | SISWA | | | | | Jumlah | SISWA USIA 7 - 12 th | | | | | Jumlah | APK | APM |
|-----|---------------|------------------------|--------------------------|---------|------|--------|---------|------------------|---------|----------------------|------|--------|---------|------------------|---------|--------|-------|
| | | | | SD | SDLB | M I | Paket A | Salafiyah ULA | | SD | SDLB | M I | Paket A | Salafiyah ULA | | | |
| 429 | Papua | Kab. Supiori | 3.728 | 3.675 | - | - | 20 | - | 3.695 | 1.852 | - | - | 9 | - | 1.861 | 99,11 | 49,92 |
| 430 | Papua | Kab. Memberamo Raya | 2.628 | 2.791 | - | - | - | - | 2.791 | 1.562 | - | - | - | - | 1.562 | 106,20 | 59,44 |
| 431 | Papua | Kab. Nduga | 5.908 | 4.081 | - | - | - | - | 4.081 | 2.212 | - | - | - | - | 2.212 | 69,08 | 37,44 |
| 432 | Papua | Kab. Lanny Jaya | 16.295 | 15.174 | - | - | - | - | 15.174 | 10.625 | - | - | - | - | 10.625 | 93,12 | 65,20 |
| 433 | Papua | Kab. Membramo Tengah | 2.590 | 2.419 | - | - | - | - | 2.419 | 1.546 | - | - | - | - | 1.546 | 93,40 | 59,69 |
| 434 | Papua | Kab. Yalimo | 1.085 | 760 | - | - | - | - | 760 | 462 | - | - | - | - | 462 | 70,05 | 42,58 |
| 435 | Papua | kab. Puncak | 875 | 401 | - | - | - | - | 401 | 321 | - | - | - | - | 321 | 45,83 | 36,69 |
| 436 | Papua | Kab. Dogiyai | 12.407 | 12.307 | - | - | - | - | 12.307 | 6.621 | - | - | - | - | 6.621 | 99,19 | 53,37 |
| 437 | Papua | Kab. Deiyai | 2.818 | 1.720 | - | - | - | - | 1.720 | 892 | - | - | - | - | 892 | 61,04 | 31,65 |
| 438 | Papua | Kab. Intan Jaya | 5.294 | 3.578 | - | - | - | - | 3.578 | 2.314 | - | - | - | - | 2.314 | 67,59 | 43,71 |
| 439 | Papua | Kota Jayapura | 32.319 | 30.702 | 141 | 1.186 | 200 | - | 32.229 | 23.168 | 70 | 867 | 79 | - | 24.184 | 99,72 | 74,83 |
| 440 | Bengkulu | Kab. Bengkulu Utara | 31.130 | 36.773 | 50 | 1.496 | 177 | 128 | 38.624 | 28.292 | 28 | 1.211 | 78 | 56 | 29.665 | 124,07 | 95,29 |
| 441 | Bengkulu | Kab. Rejang Lebong | 29.666 | 31.413 | 89 | 1.451 | 94 | 30 | 33.077 | 27.037 | 49 | 1.151 | 42 | 13 | 28.292 | 111,50 | 95,37 |
| 442 | Bengkulu | Kab. Bengkulu Selatan | 17.790 | 18.691 | 106 | 1.328 | 62 | 42 | 20.229 | 15.913 | 55 | 1.003 | 26 | 18 | 17.015 | 113,71 | 95,64 |
| 443 | Bengkulu | Kab. Muko-Muko | 20.330 | 22.158 | 47 | 2.331 | 138 | - | 24.674 | 17.500 | 26 | 1.867 | 60 | - | 19.453 | 121,37 | 95,69 |
| 444 | Bengkulu | Kab. Kepahiang | 14.616 | 15.150 | 44 | 1.264 | 94 | - | 16.552 | 12.875 | 20 | 896 | 32 | - | 13.823 | 113,25 | 94,57 |
| 445 | Bengkulu | Kab. Lebong | 12.135 | 11.694 | 58 | 833 | 39 | - | 12.624 | 10.938 | 32 | 654 | 17 | - | 11.641 | 104,03 | 95,93 |
| 446 | Bengkulu | Kab. Kaur | 13.092 | 14.972 | 25 | 735 | 52 | 138 | 15.922 | 11.800 | 14 | 597 | 23 | 61 | 12.495 | 121,62 | 95,44 |
| 447 | Bengkulu | Kab. Seluma | 21.702 | 23.264 | 31 | 1.458 | 108 | - | 24.861 | 19.432 | 18 | 1.213 | 53 | - | 20.716 | 114,56 | 95,46 |
| 448 | Bengkulu | Kab. Bengkulu Tengah | 12.553 | 13.148 | 25 | 963 | - | - | 14.136 | 9.941 | 10 | 618 | - | - | 10.569 | 112,61 | 84,20 |
| 449 | Bengkulu | Kota Bengkulu | 34.786 | 36.663 | 312 | 3.205 | 123 | 6 | 40.309 | 30.548 | 171 | 2.586 | 54 | 3 | 33.362 | 115,88 | 95,91 |
| 450 | Maluku Utara | Kab. Pulau Taliabu | 9.836 | 8.627 | - | - | - | - | 8.627 | 6.031 | - | - | - | - | 6.031 | 87,71 | 61,32 |
| 451 | Maluku Utara | Kab. Halmahera Tengah | 6.363 | 7.941 | - | 342 | 75 | - | 8.358 | 5.802 | - | 266 | 33 | - | 6.101 | 131,35 | 95,88 |
| 452 | Maluku Utara | Kab. Halmahera Barat | 14.094 | 16.856 | 58 | 788 | 100 | - | 17.802 | 12.839 | 29 | 576 | 39 | - | 13.483 | 126,31 | 95,66 |
| 453 | Maluku Utara | Kab. halmahera Utara | 23.522 | 20.605 | 83 | 3.317 | 469 | - | 24.474 | 19.563 | 46 | 2.685 | 207 | - | 22.501 | 104,05 | 95,66 |
| 454 | Maluku Utara | Kab. Halmahera Selatan | 32.253 | 36.844 | 64 | 1.940 | 427 | 28 | 39.303 | 28.894 | 38 | 1.617 | 211 | 14 | 30.774 | 121,86 | 95,41 |
| 455 | Maluku Utara | Kab. Halmahera Timur | 10.194 | 12.955 | - | 348 | 135 | - | 13.438 | 9.408 | - | 273 | 59 | - | 9.740 | 131,82 | 95,55 |
| 456 | Maluku Utara | Kab. Kepulauan Sula | 10.989 | 14.036 | 74 | 1.572 | 120 | 65 | 15.867 | 9.212 | 40 | 1.222 | 52 | 28 | 10.554 | 144,39 | 96,04 |
| 457 | Maluku Utara | Kab. Kepulauan Morotai | 8.391 | 8.916 | - | 1.618 | - | - | 10.534 | 6.432 | - | 1.278 | - | - | 7.710 | 125,54 | 91,88 |
| 458 | Maluku Utara | Kota Ternate | 20.718 | 20.061 | 194 | 2.100 | 183 | - | 22.538 | 18.110 | 103 | 1.613 | 79 | - | 19.905 | 108,78 | 96,08 |
| 459 | Maluku Utara | Kota Tidore Kepulauan | 12.040 | 12.402 | 97 | 1.658 | 311 | 248 | 14.716 | 10.112 | 48 | 1.217 | 124 | 99 | 11.600 | 122,23 | 96,35 |
| 460 | Banten | Kab. Pandeglang | 163.238 | 159.332 | 292 | 20.279 | 159 | - | 180.062 | 140.623 | 158 | 15.748 | 70 | - | 156.599 | 110,31 | 95,93 |
| 461 | Banten | Kab. Lebak | 170.089 | 157.643 | 283 | 26.632 | 221 | - | 184.779 | 139.761 | 140 | 19.406 | 87 | - | 159.394 | 108,64 | 93,71 |
| 462 | Banten | Kab. Tangerang | 341.312 | 313.060 | 430 | 73.639 | 627 | 7.211 | 394.967 | 266.825 | 191 | 51.385 | 209 | 2.404 | 321.014 | 115,72 | 94,05 |
| 463 | Banten | Kab. Serang | 170.562 | 173.476 | 101 | 9.240 | 207 | 3.172 | 186.196 | 154.436 | 55 | 7.178 | 91 | 1.395 | 163.155 | 109,17 | 95,66 |
| 464 | Banten | Kota Cilegon | 41.734 | 45.468 | 135 | 2.126 | 18 | - | 47.747 | 38.073 | 72 | 1.637 | 8 | - | 39.790 | 114,41 | 95,34 |

| No | Nama Provinsi | Kabupaten / Kota | Penduduk Usia 7-12 th | SISWA | | | | | Jumlah | SISWA USIA 7 - 12 th | | | | | Jumlah | APK | APM |
|-----|-----------------|------------------------|--------------------------|---------|------|--------|---------|------------------|---------|----------------------|------|--------|---------|------------------|---------|--------|-------|
| | | | | SD | SDLB | M I | Paket A | Salafiyah ULA | | SD | SDLB | M I | Paket A | Salafiyah ULA | | | |
| 465 | Banten | Kota Tangerang | 174.085 | 180.646 | 571 | 14.394 | 223 | 412 | 196.246 | 155.259 | 281 | 10.464 | 87 | 162 | 166.253 | 112,73 | 95,50 |
| 466 | Banten | Kota Serang | 74.204 | 77.668 | 239 | 3.954 | - | 106 | 81.967 | 67.319 | 119 | 2.901 | - | 42 | 70.381 | 110,46 | 94,85 |
| 467 | Banten | Kota Tangerang Selatan | 122.076 | 130.047 | 462 | - | - | - | 130.509 | 116.096 | 234 | - | - | - | 116.330 | 106,91 | 95,29 |
| 468 | Bangka Belitung | Kab. Bangka | 32.959 | 36.501 | 70 | 1.489 | 167 | 99 | 38.326 | 30.112 | 41 | 1.235 | 82 | 48 | 31.518 | 116,28 | 95,63 |
| 469 | Bangka Belitung | Kab. Belitung | 18.473 | 19.669 | 86 | 156 | 27 | - | 19.938 | 17.419 | 47 | 125 | 12 | - | 17.603 | 107,93 | 95,29 |
| 470 | Bangka Belitung | Kab. Bangka Tengah | 19.695 | 21.920 | 26 | 848 | 106 | 15 | 22.915 | 17.991 | 15 | 695 | 51 | 7 | 18.759 | 116,35 | 95,25 |
| 471 | Bangka Belitung | Kab. Bangka Barat | 21.607 | 24.248 | 40 | 610 | 83 | - | 24.981 | 20.030 | 22 | 482 | 37 | - | 20.571 | 115,62 | 95,21 |
| 472 | Bangka Belitung | Kab. Bangka Selatan | 22.042 | 23.324 | 76 | 682 | 102 | - | 24.184 | 20.388 | 41 | 549 | 44 | - | 21.022 | 109,72 | 95,37 |
| 473 | Bangka Belitung | Kab. Belitung Timur | 12.522 | 13.507 | 61 | 188 | 26 | - | 13.782 | 11.540 | 31 | 139 | 10 | - | 11.720 | 110,06 | 93,60 |
| 474 | Bangka Belitung | Kota Pangkalpinang | 18.702 | 21.137 | 186 | 1.722 | 207 | 87 | 23.339 | 16.265 | 103 | 1.404 | 92 | 39 | 17.903 | 124,79 | 95,73 |
| 475 | Gorontalo | Kab. Boalemo | 16.618 | 18.407 | 110 | 1.430 | 134 | - | 20.081 | 14.566 | 51 | 990 | 47 | - | 15.654 | 120,84 | 94,20 |
| 476 | Gorontalo | Kab. Gorontalo | 44.054 | 48.566 | 109 | 4.001 | 598 | 43 | 53.317 | 38.690 | 58 | 3.091 | 260 | 19 | 42.118 | 121,03 | 95,61 |
| 477 | Gorontalo | Kab. Pohuwato | 16.248 | 17.242 | 72 | 1.057 | 96 | 79 | 18.546 | 14.482 | 42 | 870 | 46 | 38 | 15.478 | 114,14 | 95,26 |
| 478 | Gorontalo | Kab. Bone Bolango | 17.160 | 19.120 | 124 | 1.126 | 107 | - | 20.477 | 15.319 | 72 | 924 | 52 | - | 16.367 | 119,33 | 95,38 |
| 479 | Gorontalo | Kab. Gorontalo Utara | 13.530 | 15.094 | 39 | 999 | - | - | 16.132 | 9.531 | 21 | 555 | - | - | 10.107 | 119,23 | 74,70 |
| 480 | Gorontalo | Kota Gorontalo | 19.190 | 21.469 | 159 | 2.260 | 197 | - | 24.085 | 16.637 | 79 | 1.659 | 79 | - | 18.454 | 125,51 | 96,16 |
| 481 | Kepulauan Riau | Kab. Bintan | 20.370 | 17.699 | 29 | 680 | 18 | - | 18.426 | 14.521 | 13 | 482 | 6 | - | 15.022 | 90,46 | 73,75 |
| 482 | Kepulauan Riau | Kab. Karimun | 29.793 | 27.165 | 310 | 2.075 | 69 | 107 | 29.726 | 26.476 | 171 | 1.679 | 30 | 47 | 28.403 | 99,78 | 95,33 |
| 483 | Kepulauan Riau | Kab. Natuna | 10.676 | 10.407 | - | 312 | 13 | - | 10.732 | 6.532 | - | 226 | 5 | - | 6.763 | 100,52 | 63,35 |
| 484 | Kepulauan Riau | Kab. Lingga | 12.515 | 11.666 | - | 251 | 8 | 34 | 11.959 | 7.421 | - | 202 | 3 | 15 | 7.641 | 95,56 | 61,05 |
| 485 | Kepulauan Riau | Kab. Kepulauan Anambas | 6.981 | 5.454 | - | 242 | - | - | 5.696 | 3.265 | - | 162 | - | - | 3.427 | 81,59 | 49,09 |
| 486 | Kepulauan Riau | Kota Batam | 115.279 | 106.260 | 350 | 6.328 | 145 | 369 | 113.452 | 105.452 | 178 | 4.711 | 59 | 151 | 110.551 | 98,42 | 95,90 |
| 487 | Kepulauan Riau | Kota Tanjungpinang | 25.486 | 23.646 | 136 | 752 | 30 | 55 | 24.619 | 18.635 | 73 | 601 | 13 | 24 | 19.346 | 96,60 | 75,91 |
| 488 | Papua Barat | Kab. Fak-fak | 10.406 | 10.491 | - | 700 | 31 | - | 11.222 | 8.241 | - | 407 | 14 | - | 8.662 | 107,84 | 83,24 |
| 489 | Papua Barat | Kab. Kaimana | 7.622 | 8.705 | - | 145 | 29 | - | 8.879 | 7.198 | - | 119 | 14 | - | 7.331 | 116,49 | 96,18 |
| 490 | Papua Barat | Kab. Teluk Wondama | 4.700 | 5.368 | - | 163 | 14 | - | 5.545 | 4.411 | - | 128 | 6 | - | 4.545 | 117,98 | 96,70 |
| 491 | Papua Barat | Kab. Teluk Bintuni | 8.915 | 9.740 | - | 201 | 25 | - | 9.966 | 6.717 | - | 134 | 8 | - | 6.859 | 111,79 | 76,94 |
| 492 | Papua Barat | Kab. Manokwari | 16.490 | 21.093 | 37 | 560 | 101 | - | 21.791 | 11.564 | 21 | 444 | 45 | - | 12.074 | 132,15 | 73,22 |
| 493 | Papua Barat | Kab. Sorong Selatan | 6.094 | 8.861 | - | 85 | 49 | - | 8.995 | 5.574 | - | 67 | 22 | - | 5.663 | 147,60 | 92,93 |
| 494 | Papua Barat | Kab. Sorong | 9.960 | 12.671 | 13 | 1.308 | 49 | - | 14.041 | 6.502 | 6 | 672 | 19 | - | 7.199 | 140,97 | 72,28 |
| 495 | Papua Barat | Kab. Raja Ampat | 4.011 | 4.989 | - | 114 | 25 | - | 5.128 | 2.897 | - | 91 | 11 | - | 2.999 | 127,85 | 74,77 |
| 496 | Papua Barat | Kab. Tambrauw | 3.110 | 3.389 | - | - | - | - | 3.389 | 2.817 | - | - | - | - | 2.817 | 108,97 | 90,58 |
| 497 | Papua Barat | Kab. Maybrat | 3.433 | 4.275 | - | - | - | - | 4.275 | 3.300 | - | - | - | - | 3.300 | 124,53 | 96,13 |
| 498 | Papua Barat | Kab. Pegunungan Arfak | 4.656 | 5.818 | - | - | - | - | 5.818 | 2.890 | - | - | - | - | 2.890 | 124,96 | 62,07 |
| 499 | Papua Barat | Kab. Manokwari Selatan | 2.998 | 3.190 | - | - | - | - | 3.190 | 1.874 | - | - | - | - | 1.874 | 106,40 | 62,51 |
| 500 | Papua Barat | Kota Sorong | 21.305 | 22.577 | 77 | 2.542 | 72 | - | 25.268 | 17.960 | 39 | 1.894 | 29 | - | 19.922 | 118,60 | 93,51 |

| No | Nama Provinsi | Kabupaten / Kota | Penduduk Usia 7-12 th | SISWA | | | | | Jumlah | SISWA USIA 7 - 12 th | | | | | Jumlah | APK | APM |
|-----|------------------|----------------------|--------------------------|--------|------|-------|---------|------------------|--------|----------------------|------|-------|---------|------------------|--------|--------|-------|
| | | | | SD | SDLB | M I | Paket A | Salafiyah ULA | | SD | SDLB | M I | Paket A | Salafiyah ULA | | | |
| 501 | Sulawesi Barat | Kab. Mamuju | 33.386 | 44.215 | 94 | 2.523 | 65 | 739 | 47.636 | 26.077 | 42 | 1.700 | 22 | 245 | 28.086 | 142,68 | 84,13 |
| 502 | Sulawesi Barat | Kab. Mamuju Utara | 17.634 | 21.506 | 42 | 1.027 | 40 | - | 22.615 | 16.034 | 23 | 797 | 18 | - | 16.872 | 128,25 | 95,68 |
| 503 | Sulawesi Barat | Kab. Polewali Mandar | 50.462 | 52.043 | 123 | 8.575 | 397 | 266 | 61.404 | 41.571 | 54 | 5.944 | 131 | 88 | 47.788 | 121,68 | 94,70 |
| 504 | Sulawesi Barat | Kab. Mamasa | 21.221 | 22.901 | - | 937 | 26 | - | 23.864 | 15.487 | - | 525 | 11 | - | 16.023 | 112,45 | 75,51 |
| 505 | Sulawesi Barat | Kab. Majene | 20.144 | 23.385 | 268 | 1.941 | 83 | - | 25.677 | 16.582 | 120 | 1.363 | 28 | - | 18.093 | 127,47 | 89,82 |
| 506 | Sulawesi Barat | Kab. Mamuju Tengah | 11.953 | 12.342 | 50 | - | - | 15 | 12.407 | 10.214 | 25 | - | - | 6 | 10.245 | 103,80 | 85,71 |
| 507 | Kalimantan Utara | Kab. Malinau | 8.813 | 8.765 | 34 | 182 | - | - | 8.981 | 8.255 | 17 | 135 | - | - | 8.407 | 101,91 | 95,39 |
| 508 | Kalimantan Utara | Kab. Bulungan | 15.365 | 16.616 | 17 | 698 | 61 | - | 17.392 | 13.129 | 8 | 488 | 20 | - | 13.645 | 113,19 | 88,81 |
| 509 | Kalimantan Utara | Kab. Tana Tidung | 1.998 | 1.948 | - | 37 | - | - | 1.985 | 1.120 | - | 11 | - | - | 1.131 | 99,35 | 56,61 |
| 510 | Kalimantan Utara | Kab. Nunukan | 20.173 | 22.201 | 34 | 1.244 | 176 | - | 23.655 | 18.322 | 18 | 936 | 73 | - | 19.349 | 117,26 | 95,92 |
| 511 | Kalimantan Utara | Kota Tarakan | 24.032 | 24.302 | 102 | 706 | 73 | 57 | 25.240 | 22.249 | 50 | 515 | 29 | 22 | 22.865 | 105,03 | 95,14 |

APK/APM
SMP/MTs SEDERAJAT
KABUPATEN / KOTA

**APK/APM SMP Sederajat Tiap Kabupaten/kota
Tahun 2013/2014**

| No | Nama Provinsi | Kabupaten / Kota | Penduduk Usia 13-15 th | SISWA | | | | | Jumlah | SISWA USIA 13 - 15 th | | | | | Jumlah | APK | APM |
|----|----------------|-----------------------|---------------------------|---------|-------|--------|---------|---------------------|---------|-----------------------|-------|--------|---------|---------------------|---------|--------|-------|
| | | | | SMP | SMPLB | MTs | Paket B | Salafiyah Wustha | | SMP | SMPLB | MTs | Paket B | Salafiyah Wustha | | | |
| 1 | D.K.I. Jakarta | Kab. Kepulauan Seribu | 1.737 | 1.044 | - | 260 | 245 | 70 | 1.619 | 825 | - | 193 | 109 | 31 | 1.158 | 93,21 | 66,67 |
| 2 | D.K.I. Jakarta | Kota Jakarta Pusat | 42.433 | 39.354 | 137 | 1.853 | 321 | - | 41.665 | 38.269 | 90 | 1.767 | 210 | - | 40.336 | 98,19 | 95,06 |
| 3 | D.K.I. Jakarta | Kota Jakarta Utara | 65.031 | 57.549 | 50 | 6.110 | 375 | 20 | 64.104 | 55.644 | 32 | 5.794 | 242 | 13 | 61.725 | 98,57 | 94,92 |
| 4 | D.K.I. Jakarta | Kota Jakarta Barat | 89.808 | 74.750 | 182 | 12.317 | 787 | - | 88.036 | 74.030 | 115 | 8.480 | 497 | - | 83.122 | 98,03 | 92,56 |
| 5 | D.K.I. Jakarta | Kota Jakarta Selatan | 87.096 | 83.392 | 423 | 14.073 | 310 | 882 | 99.080 | 72.385 | 273 | 10.305 | 200 | 569 | 83.732 | 113,76 | 96,14 |
| 6 | D.K.I. Jakarta | Kota Jakarta Timur | 119.595 | 109.523 | 233 | 15.737 | 1.213 | 312 | 127.018 | 102.277 | 153 | 10.541 | 794 | 204 | 113.969 | 106,21 | 95,30 |
| 7 | Jawa Barat | Kab. Bogor | 268.888 | 181.298 | 55 | 57.981 | 450 | 25 | 239.809 | 131.239 | 35 | 39.312 | 290 | 16 | 170.892 | 89,19 | 63,56 |
| 8 | Jawa Barat | Kab. Sukabumi | 169.559 | 82.967 | 158 | 48.458 | 1.075 | 1.968 | 134.626 | 60.542 | 97 | 29.930 | 661 | 810 | 92.040 | 79,40 | 54,28 |
| 9 | Jawa Barat | Kab. Cianjur | 138.040 | 92.707 | 59 | 31.151 | 750 | 273 | 124.940 | 64.738 | 24 | 22.055 | 304 | 111 | 87.232 | 90,51 | 63,19 |
| 10 | Jawa Barat | Kab. Bandung | 177.642 | 129.252 | 385 | 29.380 | 400 | 136 | 159.553 | 93.262 | 255 | 20.341 | 265 | 90 | 114.213 | 89,82 | 64,29 |
| 11 | Jawa Barat | Kab. Sumedang | 57.607 | 43.818 | 197 | 11.405 | 100 | 109 | 55.629 | 33.918 | 90 | 8.951 | 45 | 50 | 43.054 | 96,57 | 74,74 |
| 12 | Jawa Barat | Kab. Garut | 172.177 | 104.893 | 252 | 54.036 | 1.400 | - | 160.581 | 88.559 | 111 | 39.988 | 616 | - | 129.274 | 93,27 | 75,08 |
| 13 | Jawa Barat | Kab. Tasikmalaya | 104.026 | 59.765 | 100 | 35.613 | 1.775 | 158 | 97.411 | 42.388 | 42 | 25.609 | 739 | 66 | 68.844 | 93,64 | 66,18 |
| 14 | Jawa Barat | Kab. Ciamis | 70.745 | 39.068 | 182 | 28.110 | 750 | - | 68.110 | 28.392 | 79 | 20.712 | 327 | - | 49.510 | 96,28 | 69,98 |
| 15 | Jawa Barat | Kab. Kuningan | 71.328 | 39.893 | 112 | 28.006 | 450 | 506 | 68.967 | 30.864 | 51 | 18.217 | 204 | 230 | 49.566 | 96,69 | 69,49 |
| 16 | Jawa Barat | Kab. Majalengka | 67.001 | 39.960 | 98 | 21.786 | 450 | 1.072 | 63.366 | 32.225 | 43 | 16.154 | 199 | 473 | 49.094 | 94,57 | 73,27 |
| 17 | Jawa Barat | Kab. Cirebon | 127.278 | 81.208 | 95 | 33.535 | 1.970 | - | 116.808 | 64.589 | 39 | 21.112 | 819 | - | 86.559 | 91,77 | 68,01 |
| 18 | Jawa Barat | Kab. Indramayu | 100.019 | 69.497 | 55 | 20.134 | 725 | 25 | 90.436 | 52.399 | 22 | 14.216 | 294 | 10 | 66.941 | 90,42 | 66,93 |
| 19 | Jawa Barat | Kab. Subang | 80.800 | 61.144 | 121 | 15.868 | 725 | - | 77.858 | 46.350 | 56 | 12.196 | 338 | - | 58.940 | 96,36 | 72,95 |
| 20 | Jawa Barat | Kab. Purwakarta | 51.485 | 36.770 | 88 | 13.589 | 625 | 99 | 51.171 | 28.327 | 40 | 10.614 | 282 | 45 | 39.308 | 99,39 | 76,35 |
| 21 | Jawa Barat | Kab. Karawang | 125.364 | 95.634 | 28 | 20.489 | 2.829 | - | 118.980 | 75.862 | 13 | 15.610 | 1.306 | - | 92.791 | 94,91 | 74,02 |
| 22 | Jawa Barat | Kab. Bekasi | 154.175 | 109.228 | 5 | 30.996 | 435 | 473 | 141.137 | 86.770 | 2 | 22.088 | 179 | 195 | 109.234 | 91,54 | 70,85 |
| 23 | Jawa Barat | Kab. Bandung Barat | 85.539 | 59.664 | 120 | 22.728 | 975 | - | 83.487 | 44.955 | 56 | 17.363 | 452 | - | 62.826 | 97,60 | 73,45 |
| 24 | Jawa Barat | Kab. Pangandaran | 13.834 | 13.611 | 40 | - | - | - | 13.651 | 7.854 | 10 | - | - | - | 7.864 | 98,68 | 56,85 |
| 25 | Jawa Barat | Kota Bandung | 104.823 | 112.649 | 414 | 11.536 | 318 | 376 | 125.293 | 91.966 | 266 | 8.210 | 204 | 241 | 100.887 | 119,53 | 96,25 |
| 26 | Jawa Barat | Kota Bogor | 55.107 | 47.872 | 103 | 14.987 | 100 | - | 63.062 | 40.723 | 64 | 10.878 | 63 | - | 51.728 | 114,44 | 93,87 |
| 27 | Jawa Barat | Kota Sukabumi | 15.074 | 14.993 | 31 | 3.637 | 100 | - | 18.761 | 11.588 | 20 | 1.588 | 66 | - | 13.262 | 124,46 | 87,98 |
| 28 | Jawa Barat | Kota Cirebon | 19.465 | 19.476 | 67 | 3.371 | - | - | 22.914 | 16.258 | 44 | 2.204 | - | - | 18.506 | 117,72 | 95,07 |
| 29 | Jawa Barat | Kota Bekasi | 98.669 | 90.648 | 115 | 16.431 | 175 | 68 | 107.437 | 79.599 | 63 | 11.445 | 96 | 37 | 91.240 | 108,89 | 92,47 |
| 30 | Jawa Barat | Kota Depok | 72.777 | 58.783 | 94 | 16.912 | 275 | - | 76.064 | 52.695 | 50 | 10.205 | 148 | - | 63.098 | 104,52 | 86,70 |
| 31 | Jawa Barat | Kota Cimahi | 23.793 | 21.137 | 96 | 4.254 | 100 | - | 25.587 | 18.335 | 52 | 3.741 | 55 | - | 22.183 | 107,54 | 93,23 |
| 32 | Jawa Barat | Kota Tasikmalaya | 36.445 | 28.111 | 65 | 10.237 | 590 | 350 | 39.353 | 25.392 | 40 | 9.375 | 363 | 215 | 35.385 | 107,98 | 97,09 |

| No | Nama Provinsi | Kabupaten / Kota | Penduduk Usia 13-15 th | SISWA | | | | | Jumlah | SISWA USIA 13 - 15 th | | | | | Jumlah | APK | APM |
|----|---------------|-------------------|---------------------------|--------|-------|--------|---------|---------------------|--------|-----------------------|-------|--------|---------|---------------------|--------|--------|-------|
| | | | | SMP | SMPLB | MTs | Paket B | Salafiyah Wustha | | SMP | SMPLB | MTs | Paket B | Salafiyah Wustha | | | |
| 33 | Jawa Barat | Kota Banjar | 10.440 | 8.096 | 23 | 3.297 | 50 | 590 | 12.056 | 6.922 | 15 | 2.273 | 33 | 391 | 9.634 | 115,48 | 92,28 |
| 34 | Jawa Tengah | Kab. Cilacap | 95.540 | 73.550 | 82 | 18.206 | 510 | 576 | 92.924 | 66.670 | 37 | 14.285 | 232 | 262 | 81.486 | 97,26 | 85,29 |
| 35 | Jawa Tengah | Kab. Banyumas | 79.590 | 61.818 | 25 | 16.214 | 359 | 215 | 78.631 | 58.251 | 12 | 12.888 | 167 | 100 | 71.418 | 98,80 | 89,73 |
| 36 | Jawa Tengah | Kab. Purbalingga | 45.477 | 33.571 | 50 | 10.820 | 293 | 190 | 44.924 | 30.571 | 25 | 8.721 | 148 | 96 | 39.561 | 98,78 | 86,99 |
| 37 | Jawa Tengah | Kab. Banjarnegara | 45.557 | 30.215 | 62 | 10.473 | 634 | 86 | 41.470 | 25.336 | 26 | 7.532 | 264 | 36 | 33.194 | 91,03 | 72,86 |
| 38 | Jawa Tengah | Kab. Kebumen | 70.077 | 48.679 | 42 | 18.885 | 100 | - | 67.706 | 42.743 | 21 | 15.307 | 51 | - | 58.122 | 96,62 | 82,94 |
| 39 | Jawa Tengah | Kab. Purworejo | 34.956 | 28.711 | 70 | 6.176 | 75 | 267 | 35.299 | 24.944 | 39 | 5.464 | 42 | 148 | 30.637 | 100,98 | 87,64 |
| 40 | Jawa Tengah | Kab. Wonosobo | 37.509 | 27.557 | 42 | 7.915 | 166 | 1.562 | 37.242 | 21.616 | 20 | 6.323 | 77 | 727 | 28.763 | 99,29 | 76,68 |
| 41 | Jawa Tengah | Kab. Magelang | 55.494 | 37.477 | 46 | 13.807 | - | 150 | 51.480 | 32.565 | 19 | 9.967 | - | 63 | 42.614 | 92,77 | 76,79 |
| 42 | Jawa Tengah | Kab. Boyolali | 48.002 | 35.885 | 85 | 11.385 | 265 | 328 | 47.948 | 28.061 | 40 | 9.066 | 124 | 153 | 37.444 | 99,89 | 78,01 |
| 43 | Jawa Tengah | Kab. Klaten | 55.460 | 46.259 | 125 | 7.552 | 125 | - | 54.061 | 38.055 | 64 | 6.161 | 64 | - | 44.344 | 97,48 | 79,96 |
| 44 | Jawa Tengah | Kab. Sukoharjo | 39.158 | 30.226 | 64 | 6.468 | 389 | 1.018 | 38.165 | 27.105 | 39 | 5.907 | 239 | 624 | 33.914 | 97,46 | 86,61 |
| 45 | Jawa Tengah | Kab. Wonogiri | 44.367 | 39.958 | 95 | 4.056 | 50 | 50 | 44.209 | 31.259 | 44 | 3.231 | 23 | 23 | 34.580 | 99,64 | 77,94 |
| 46 | Jawa Tengah | Kab. Karanganyar | 38.036 | 31.285 | 80 | 5.694 | 400 | 392 | 37.851 | 25.871 | 43 | 4.795 | 217 | 213 | 31.139 | 99,51 | 81,87 |
| 47 | Jawa Tengah | Kab. Sragen | 47.203 | 36.720 | 102 | 8.728 | 250 | 1.051 | 46.851 | 30.558 | 56 | 7.397 | 136 | 572 | 38.719 | 99,25 | 82,03 |
| 48 | Jawa Tengah | Kab. Grobogan | 74.069 | 45.541 | 26 | 23.319 | 632 | - | 69.518 | 32.785 | 11 | 17.096 | 274 | - | 50.166 | 93,86 | 67,73 |
| 49 | Jawa Tengah | Kab. Blora | 42.621 | 30.303 | 34 | 10.918 | 303 | - | 41.558 | 23.431 | 15 | 8.597 | 138 | - | 32.181 | 97,51 | 75,51 |
| 50 | Jawa Tengah | Kab. Rembang | 29.048 | 16.318 | 46 | 11.427 | 159 | 128 | 28.078 | 12.440 | 21 | 8.872 | 71 | 57 | 21.461 | 96,66 | 73,88 |
| 51 | Jawa Tengah | Kab. Pati | 62.354 | 34.327 | 48 | 25.948 | 268 | - | 60.591 | 27.304 | 24 | 21.019 | 137 | - | 48.484 | 97,17 | 77,76 |
| 52 | Jawa Tengah | Kab. Kudus | 43.716 | 22.869 | 80 | 20.243 | 125 | 86 | 43.403 | 18.597 | 42 | 16.764 | 66 | 45 | 35.514 | 99,28 | 81,24 |
| 53 | Jawa Tengah | Kab. Jepara | 59.071 | 28.887 | 42 | 26.987 | 1.330 | - | 57.246 | 21.472 | 19 | 20.429 | 607 | - | 42.527 | 96,91 | 71,99 |
| 54 | Jawa Tengah | Kab. Demak | 62.267 | 26.316 | 36 | 33.494 | 400 | - | 60.246 | 20.742 | 18 | 26.885 | 201 | - | 47.846 | 96,75 | 76,84 |
| 55 | Jawa Tengah | Kab. Semarang | 42.899 | 33.271 | 74 | 8.163 | 168 | 762 | 42.438 | 28.463 | 40 | 7.112 | 91 | 412 | 36.118 | 98,93 | 84,19 |
| 56 | Jawa Tengah | Kab. Temanggung | 32.701 | 24.270 | 23 | 6.979 | 367 | 1.057 | 32.696 | 19.184 | 12 | 5.618 | 185 | 533 | 25.532 | 99,98 | 78,08 |
| 57 | Jawa Tengah | Kab. Kendal | 47.740 | 33.092 | 53 | 12.452 | 1.333 | - | 46.930 | 26.814 | 28 | 10.275 | 700 | - | 37.817 | 98,30 | 79,21 |
| 58 | Jawa Tengah | Kab. Batang | 32.717 | 23.581 | 23 | 8.794 | 200 | - | 32.598 | 18.357 | 11 | 6.972 | 92 | - | 25.432 | 99,64 | 77,73 |
| 59 | Jawa Tengah | Kab. Pekalongan | 42.240 | 30.403 | 34 | 10.777 | 291 | 643 | 42.148 | 23.524 | 15 | 8.492 | 132 | 292 | 32.455 | 99,78 | 76,83 |
| 60 | Jawa Tengah | Kab. Pemalang | 73.067 | 56.965 | 58 | 13.776 | 75 | 923 | 71.797 | 42.863 | 27 | 10.556 | 35 | 430 | 53.911 | 98,26 | 73,78 |
| 61 | Jawa Tengah | Kab. Tegal | 74.504 | 46.954 | 35 | 25.522 | 525 | 951 | 73.987 | 36.000 | 16 | 19.928 | 237 | 428 | 56.609 | 99,31 | 75,98 |
| 62 | Jawa Tengah | Kab. Brebes | 97.736 | 59.414 | 18 | 32.692 | 75 | 1.241 | 93.440 | 43.872 | 8 | 24.584 | 34 | 561 | 69.059 | 95,60 | 70,66 |
| 63 | Jawa Tengah | Kota Magelang | 11.293 | 9.315 | 70 | 1.496 | 255 | - | 11.136 | 8.298 | 42 | 1.357 | 154 | - | 9.851 | 98,61 | 87,23 |
| 64 | Jawa Tengah | Kota Surakarta | 36.552 | 33.234 | 266 | 3.059 | 125 | - | 36.684 | 30.946 | 172 | 2.901 | 81 | - | 34.100 | 100,36 | 93,29 |
| 65 | Jawa Tengah | Kota Salatiga | 10.273 | 8.719 | 81 | 1.235 | 65 | 22 | 10.122 | 6.740 | 37 | 972 | 30 | 10 | 7.789 | 98,53 | 75,82 |
| 66 | Jawa Tengah | Kota Semarang | 80.897 | 67.154 | 277 | 8.284 | 96 | - | 75.811 | 46.501 | 112 | 5.842 | 39 | - | 52.494 | 93,71 | 64,89 |
| 67 | Jawa Tengah | Kota Pekalongan | 16.315 | 12.527 | 40 | 3.474 | 150 | 203 | 16.394 | 9.865 | 20 | 2.786 | 75 | 102 | 12.848 | 100,48 | 78,75 |

| No | Nama Provinsi | Kabupaten / Kota | Penduduk Usia 13-15 th | SISWA | | | | | Jumlah | SISWA USIA 13 - 15 th | | | | | Jumlah | APK | APM |
|-----|-----------------|-------------------|---------------------------|--------|-------|--------|---------|---------------------|---------|-----------------------|-------|--------|---------|---------------------|--------|--------|-------|
| | | | | SMP | SMPLB | MTs | Paket B | Salafiyah Wustha | | SMP | SMPLB | MTs | Paket B | Salafiyah Wustha | | | |
| 68 | Jawa Tengah | Kota Tegal | 15.694 | 12.872 | 18 | 2.006 | 363 | - | 15.259 | 12.106 | 12 | 1.921 | 238 | - | 14.277 | 97,23 | 90,97 |
| 69 | D.I. Yogyakarta | Kab. Bantul | 35.925 | 29.119 | 345 | 6.544 | 400 | 973 | 37.381 | 26.580 | 220 | 6.128 | 255 | 619 | 33.802 | 104,05 | 94,09 |
| 70 | D.I. Yogyakarta | Kab. Sleman | 42.810 | 36.076 | 388 | 7.417 | 175 | 75 | 44.131 | 30.281 | 218 | 6.387 | 98 | 42 | 37.026 | 103,09 | 86,49 |
| 71 | D.I. Yogyakarta | Kab. Gunung Kidul | 30.980 | 25.683 | 122 | 5.543 | 375 | 414 | 32.137 | 23.253 | 76 | 5.149 | 235 | 259 | 28.972 | 103,73 | 93,52 |
| 72 | D.I. Yogyakarta | Kab. Kulon Progo | 18.413 | 16.012 | 96 | 2.588 | 393 | - | 19.089 | 15.111 | 64 | 2.506 | 261 | - | 17.942 | 103,67 | 97,44 |
| 73 | D.I. Yogyakarta | Kota Yogyakarta | 23.672 | 22.688 | 91 | 2.443 | 225 | - | 25.447 | 21.208 | 60 | 1.343 | 148 | - | 22.759 | 107,50 | 96,14 |
| 74 | Jawa Timur | Kab. Gresik | 58.597 | 30.243 | 101 | 24.637 | 386 | 2.423 | 57.790 | 24.042 | 47 | 19.585 | 179 | 824 | 44.677 | 98,62 | 76,24 |
| 75 | Jawa Timur | Kab. Sidoarjo | 98.981 | 73.573 | 231 | 24.122 | 850 | - | 98.776 | 66.305 | 139 | 21.739 | 511 | - | 88.694 | 99,79 | 89,61 |
| 76 | Jawa Timur | Kab. Mojokerto | 68.066 | 33.631 | 89 | 31.099 | 702 | 1.765 | 67.286 | 28.437 | 49 | 26.296 | 383 | 963 | 56.128 | 98,85 | 82,46 |
| 77 | Jawa Timur | Kab. Jombang | 70.426 | 39.614 | 71 | 27.898 | 1.057 | - | 68.640 | 32.120 | 36 | 22.620 | 540 | - | 55.316 | 97,46 | 78,54 |
| 78 | Jawa Timur | Kab. Bojonegoro | 59.767 | 35.701 | 110 | 21.213 | 2.016 | - | 59.040 | 30.725 | 62 | 18.257 | 830 | - | 49.874 | 98,78 | 83,45 |
| 79 | Jawa Timur | Kab. Tuban | 46.564 | 32.782 | 33 | 13.776 | 2.336 | 54 | 48.981 | 28.209 | 18 | 11.854 | 709 | 30 | 40.820 | 105,19 | 87,66 |
| 80 | Jawa Timur | Kab. Lamongan | 48.370 | 37.208 | 49 | 9.219 | 2.205 | - | 48.681 | 35.154 | 32 | 8.710 | 921 | - | 44.817 | 100,64 | 92,65 |
| 81 | Jawa Timur | Kab. Madiun | 34.508 | 20.056 | 121 | 13.344 | 166 | 1.139 | 34.826 | 17.094 | 67 | 11.373 | 92 | 629 | 29.255 | 100,92 | 84,78 |
| 82 | Jawa Timur | Kab. Ngawi | 50.313 | 26.791 | 23 | 21.277 | 598 | 1.058 | 49.747 | 22.085 | 12 | 17.540 | 314 | 555 | 40.506 | 98,88 | 80,51 |
| 83 | Jawa Timur | Kab. Magetan | 29.839 | 20.897 | 59 | 7.952 | 453 | 243 | 29.604 | 17.723 | 32 | 6.744 | 247 | 132 | 24.878 | 99,21 | 83,37 |
| 84 | Jawa Timur | Kab. Ponorogo | 37.621 | 25.943 | 41 | 10.356 | 509 | 125 | 36.974 | 21.159 | 21 | 8.447 | 262 | 64 | 29.953 | 98,28 | 79,62 |
| 85 | Jawa Timur | Kab. Pacitan | 26.123 | 18.017 | 19 | 5.949 | 1.107 | 609 | 25.701 | 14.699 | 10 | 4.853 | 571 | 314 | 20.447 | 98,38 | 78,27 |
| 86 | Jawa Timur | Kab. Kediri | 68.486 | 43.503 | 107 | 18.624 | 1.120 | 3.486 | 66.840 | 35.712 | 56 | 15.289 | 583 | 1.815 | 53.455 | 97,60 | 78,05 |
| 87 | Jawa Timur | Kab. Nganjuk | 50.767 | 35.776 | 68 | 13.820 | - | 746 | 50.410 | 29.081 | 35 | 11.234 | - | 382 | 40.732 | 99,30 | 80,23 |
| 88 | Jawa Timur | Kab. Blitar | 47.557 | 32.566 | 89 | 13.845 | - | - | 46.500 | 27.991 | 50 | 11.900 | - | - | 39.941 | 97,78 | 83,99 |
| 89 | Jawa Timur | Kab. Tulungagung | 47.176 | 35.781 | 69 | 11.496 | 88 | - | 47.434 | 32.951 | 43 | 10.587 | 55 | - | 43.636 | 100,55 | 92,50 |
| 90 | Jawa Timur | Kab. Trenggalek | 28.188 | 24.287 | 59 | 5.180 | 87 | 36 | 29.649 | 21.522 | 33 | 4.590 | 48 | 20 | 26.213 | 105,18 | 92,99 |
| 91 | Jawa Timur | Kab. Malang | 88.484 | 74.256 | 68 | 9.401 | 2.187 | - | 85.912 | 58.766 | 31 | 7.440 | 985 | - | 67.222 | 97,09 | 75,97 |
| 92 | Jawa Timur | Kab. Pasuruan | 68.687 | 42.127 | 51 | 22.763 | 888 | - | 65.829 | 31.862 | 23 | 17.216 | 405 | - | 49.506 | 95,84 | 72,07 |
| 93 | Jawa Timur | Kab. Probolinggo | 55.672 | 31.600 | 25 | 20.331 | 1.026 | 2.008 | 54.990 | 28.580 | 15 | 18.388 | 620 | 865 | 48.468 | 98,77 | 87,06 |
| 94 | Jawa Timur | Kab. Lumajang | 57.134 | 31.026 | 48 | 23.916 | 252 | 2.384 | 57.626 | 25.785 | 25 | 19.876 | 134 | 825 | 46.645 | 100,86 | 81,64 |
| 95 | Jawa Timur | Kab. Bondowoso | 30.567 | 19.593 | 82 | 11.155 | 1.125 | 224 | 32.179 | 18.746 | 54 | 10.673 | 739 | 147 | 30.359 | 105,27 | 99,32 |
| 96 | Jawa Timur | Kab. Situbondo | 28.772 | 21.793 | 26 | 8.608 | 250 | - | 30.677 | 18.778 | 15 | 7.417 | 140 | - | 26.350 | 106,62 | 91,58 |
| 97 | Jawa Timur | Kab. Jember | 108.399 | 74.664 | 92 | 32.467 | 75 | - | 107.298 | 58.694 | 42 | 25.522 | 34 | - | 84.292 | 98,98 | 77,76 |
| 98 | Jawa Timur | Kab. Banyuwangi | 77.047 | 50.707 | 156 | 23.772 | 300 | 1.207 | 76.142 | 39.795 | 71 | 18.656 | 136 | 549 | 59.207 | 98,83 | 76,85 |
| 99 | Jawa Timur | Kab. Pamekasan | 50.623 | 22.363 | 36 | 26.246 | 676 | 547 | 49.868 | 17.870 | 17 | 20.973 | 315 | 255 | 39.430 | 98,51 | 77,89 |
| 100 | Jawa Timur | Kab. Sampang | 65.514 | 30.030 | 14 | 22.456 | 654 | 1.659 | 54.813 | 19.583 | 9 | 14.644 | 426 | 1.082 | 35.744 | 83,67 | 54,56 |
| 101 | Jawa Timur | Kab. Sumenep | 56.313 | 21.846 | 23 | 32.591 | 1.049 | - | 55.509 | 16.934 | 10 | 25.264 | 467 | - | 42.675 | 98,57 | 75,78 |
| 102 | Jawa Timur | Kab. Bangkalan | 50.629 | 35.656 | 3 | 9.820 | 825 | - | 46.304 | 24.760 | 2 | 6.819 | 548 | - | 32.129 | 91,46 | 63,46 |

| No | Nama Provinsi | Kabupaten / Kota | Penduduk Usia 13-15 th | SISWA | | | | | Jumlah | SISWA USIA 13 - 15 th | | | | | Jumlah | APK | APM |
|-----|----------------|----------------------|---------------------------|---------|-------|--------|---------|---------------------|---------|-----------------------|-------|--------|---------|---------------------|---------|--------|-------|
| | | | | SMP | SMPLB | MTs | Paket B | Salafiyah Wustha | | SMP | SMPLB | MTs | Paket B | Salafiyah Wustha | | | |
| 103 | Jawa Timur | Kota Surabaya | 122.983 | 120.643 | 239 | 5.222 | 170 | - | 126.274 | 114.539 | 154 | 4.958 | 110 | - | 119.761 | 102,68 | 97,38 |
| 104 | Jawa Timur | Kota Malang | 41.383 | 36.633 | 216 | 5.240 | 568 | 219 | 42.876 | 35.074 | 141 | 5.017 | 372 | 143 | 40.747 | 103,61 | 98,46 |
| 105 | Jawa Timur | Kota Madiun | 11.265 | 10.129 | 60 | 1.013 | 145 | - | 11.347 | 9.602 | 39 | 960 | 93 | - | 10.694 | 100,73 | 94,93 |
| 106 | Jawa Timur | Kota Kediri | 16.046 | 13.285 | 44 | 2.349 | 356 | 411 | 16.445 | 12.977 | 28 | 2.295 | 230 | 266 | 15.796 | 102,49 | 98,44 |
| 107 | Jawa Timur | Kota Mojokerto | 24.484 | 9.012 | 33 | 15.073 | 87 | - | 24.205 | 7.651 | 18 | 12.797 | 47 | - | 20.513 | 98,86 | 83,78 |
| 108 | Jawa Timur | Kota Blitar | 11.430 | 8.773 | 39 | 2.277 | 467 | - | 11.556 | 7.922 | 24 | 2.056 | 281 | - | 10.283 | 101,10 | 89,97 |
| 109 | Jawa Timur | Kota Pasuruan | 10.141 | 9.182 | 68 | 240 | 574 | 116 | 10.180 | 8.186 | 38 | 214 | 322 | 65 | 8.825 | 100,38 | 87,02 |
| 110 | Jawa Timur | Kota Probolinggo | 9.123 | 7.188 | 32 | 1.501 | 270 | 153 | 9.144 | 6.218 | 18 | 1.298 | 153 | 86 | 7.773 | 100,23 | 85,20 |
| 111 | Jawa Timur | Kota Batu | 7.155 | 6.319 | 23 | 769 | 80 | 29 | 7.220 | 5.569 | 13 | 678 | 44 | 16 | 6.320 | 100,91 | 88,33 |
| 112 | Aceh | Kab. Aceh Besar | 13.220 | 9.905 | 20 | 6.070 | 199 | 93 | 16.287 | 8.728 | 13 | 3.962 | 130 | 61 | 12.894 | 123,20 | 97,53 |
| 113 | Aceh | Kab. Pidie | 20.303 | 14.632 | 46 | 7.956 | 364 | 678 | 23.676 | 11.593 | 29 | 7.391 | 228 | 424 | 19.665 | 116,61 | 96,86 |
| 114 | Aceh | Kab. Aceh Utara | 33.329 | 25.484 | - | 8.062 | 150 | 280 | 33.976 | 20.628 | - | 6.526 | 76 | 142 | 27.372 | 101,94 | 82,13 |
| 115 | Aceh | Kab. Aceh Timur | 22.955 | 13.719 | 3 | 8.001 | 467 | 178 | 22.368 | 10.626 | 1 | 6.197 | 208 | 79 | 17.111 | 97,44 | 74,54 |
| 116 | Aceh | Kab. Aceh Tengah | 8.931 | 6.857 | 46 | 3.069 | 25 | 115 | 10.112 | 5.319 | 29 | 2.828 | 16 | 71 | 8.263 | 113,22 | 92,52 |
| 117 | Aceh | Kab. Aceh Barat | 9.578 | 6.413 | - | 3.869 | 206 | 384 | 10.872 | 4.814 | - | 3.507 | 125 | 233 | 8.679 | 113,51 | 90,61 |
| 118 | Aceh | Kab. Aceh Selatan | 14.636 | 10.106 | - | 3.514 | 494 | 84 | 14.198 | 7.891 | - | 2.744 | 223 | 38 | 10.896 | 97,01 | 74,45 |
| 119 | Aceh | Kab. Aceh Tenggara | 13.494 | 10.257 | 19 | 3.114 | 425 | 95 | 13.910 | 8.364 | 10 | 2.539 | 219 | 49 | 11.181 | 103,08 | 82,86 |
| 120 | Aceh | Kab. Simeulue | 5.198 | 4.240 | - | 804 | 438 | 113 | 5.595 | 3.762 | - | 713 | 243 | 63 | 4.781 | 107,64 | 91,98 |
| 121 | Aceh | Kab. Bireuen | 23.287 | 18.005 | 34 | 7.732 | 699 | 82 | 26.552 | 14.996 | 22 | 7.299 | 450 | 53 | 22.820 | 114,02 | 97,99 |
| 122 | Aceh | Kab. Aceh Singkil | 6.636 | 6.303 | - | 941 | 344 | 66 | 7.654 | 5.079 | - | 907 | 229 | 44 | 6.259 | 115,34 | 94,32 |
| 123 | Aceh | Kab. Aceh Tamiang | 15.887 | 12.283 | 46 | 2.520 | 100 | - | 14.949 | 8.871 | 19 | 1.820 | 42 | - | 10.752 | 94,10 | 67,68 |
| 124 | Aceh | Kab. Nagan Raya | 7.089 | 6.678 | - | 1.045 | 515 | - | 8.238 | 5.242 | - | 977 | 327 | - | 6.546 | 116,21 | 92,34 |
| 125 | Aceh | Kab. Aceh Jaya | 4.014 | 2.797 | - | 1.004 | 80 | 34 | 3.915 | 1.882 | - | 676 | 51 | 22 | 2.631 | 97,53 | 65,55 |
| 126 | Aceh | Kab. Aceh Barat Daya | 7.256 | 6.112 | - | 1.901 | 307 | - | 8.320 | 4.719 | - | 1.779 | 195 | - | 6.693 | 114,66 | 92,24 |
| 127 | Aceh | Kab. Gayo Lues | 5.689 | 4.361 | 21 | 1.291 | 378 | 108 | 6.159 | 3.922 | 12 | 1.161 | 214 | 61 | 5.370 | 108,26 | 94,39 |
| 128 | Aceh | Kab. Bener Meriah | 8.783 | 5.837 | 14 | 2.369 | - | - | 8.220 | 3.737 | 9 | 1.517 | - | - | 5.263 | 93,59 | 59,92 |
| 129 | Aceh | Kab. Pidie Jaya | 8.278 | 4.781 | - | 2.713 | 50 | 361 | 7.905 | 3.052 | - | 1.732 | 32 | 229 | 5.045 | 95,49 | 60,94 |
| 130 | Aceh | Kota Sabang | 1.996 | 1.258 | - | 790 | 75 | - | 2.123 | 1.110 | - | 697 | 41 | - | 1.848 | 106,36 | 92,59 |
| 131 | Aceh | Kota Banda Aceh | 12.886 | 9.662 | 132 | 3.823 | 100 | - | 13.717 | 7.787 | 67 | 3.081 | 51 | - | 10.986 | 106,45 | 85,26 |
| 132 | Aceh | Kota Lhokseumawe | 12.066 | 8.086 | 5 | 4.382 | 144 | - | 12.617 | 6.639 | 3 | 3.598 | 75 | - | 10.315 | 104,57 | 85,49 |
| 133 | Aceh | Kota Langsa | 9.541 | 7.161 | 41 | 3.476 | 386 | - | 11.064 | 5.672 | 26 | 3.238 | 244 | - | 9.180 | 115,96 | 96,22 |
| 134 | Aceh | Kota Subulussalam | 7.648 | 4.795 | - | 3.060 | 340 | 21 | 8.216 | 4.108 | - | 2.622 | 189 | 12 | 6.931 | 107,43 | 90,63 |
| 135 | Sumatera Utara | Kab. Deli Serdang | 88.829 | 68.199 | 26 | 21.257 | 175 | - | 89.657 | 56.135 | 14 | 17.694 | 93 | - | 73.936 | 100,93 | 83,23 |
| 136 | Sumatera Utara | Kab. Langkat | 57.676 | 39.835 | - | 15.959 | 175 | 186 | 56.155 | 30.537 | - | 12.372 | 78 | 83 | 43.070 | 97,36 | 74,68 |
| 137 | Sumatera Utara | Kab. Karo | 19.835 | 18.267 | - | 928 | - | - | 19.195 | 14.179 | - | 728 | - | - | 14.907 | 96,77 | 75,16 |

| No | Nama Provinsi | Kabupaten / Kota | Penduduk Usia 13-15 th | SISWA | | | | | Jumlah | SISWA USIA 13 - 15 th | | | | | Jumlah | APK | APM |
|-----|----------------|---------------------------|---------------------------|---------|-------|--------|---------|---------------------|---------|-----------------------|-------|--------|---------|---------------------|---------|--------|-------|
| | | | | SMP | SMPLB | MTs | Paket B | Salafiyah Wustha | | SMP | SMPLB | MTs | Paket B | Salafiyah Wustha | | | |
| 138 | Sumatera Utara | Kab. Simalungun | 51.909 | 38.407 | - | 11.040 | 391 | - | 49.838 | 29.506 | - | 8.577 | 175 | - | 38.258 | 96,01 | 73,70 |
| 139 | Sumatera Utara | Kab. Dairi | 20.953 | 19.740 | - | 553 | - | - | 20.293 | 15.458 | - | 438 | - | - | 15.896 | 96,85 | 75,87 |
| 140 | Sumatera Utara | Kab. Asahan | 42.037 | 27.677 | - | 13.020 | - | 41 | 40.738 | 21.142 | - | 10.058 | - | 18 | 31.218 | 96,91 | 74,26 |
| 141 | Sumatera Utara | Kab. Labuhan Batu | 26.961 | 16.114 | - | 10.283 | 50 | - | 26.447 | 11.900 | - | 7.680 | 22 | - | 19.602 | 98,09 | 72,71 |
| 142 | Sumatera Utara | Kab. Tapanuli Utara | 21.221 | 20.510 | 6 | 323 | 102 | - | 20.941 | 16.313 | 3 | 260 | 51 | - | 16.627 | 98,68 | 78,35 |
| 143 | Sumatera Utara | Kab. Tapanuli Tengah | 20.621 | 16.617 | - | 3.053 | 20 | - | 19.690 | 12.684 | - | 2.357 | 9 | - | 15.050 | 95,49 | 72,98 |
| 144 | Sumatera Utara | Kab. Tapanuli Selatan | 17.887 | 11.836 | 5 | 5.956 | 325 | - | 18.122 | 9.585 | 3 | 4.878 | 168 | - | 14.634 | 101,31 | 81,81 |
| 145 | Sumatera Utara | Kab. Nias | 9.607 | 8.642 | - | 597 | - | - | 9.239 | 6.606 | - | 462 | - | - | 7.068 | 96,17 | 73,57 |
| 146 | Sumatera Utara | Kab. Mandailing Natal | 29.079 | 15.763 | 10 | 12.043 | 129 | 2.241 | 30.186 | 12.194 | 5 | 9.421 | 58 | 1.014 | 22.692 | 103,81 | 78,04 |
| 147 | Sumatera Utara | Kab. Toba Samosir | 12.467 | 11.963 | - | 190 | - | - | 12.153 | 9.396 | - | 151 | - | - | 9.547 | 97,48 | 76,58 |
| 148 | Sumatera Utara | Kab. Nias Selatan | 22.642 | 21.950 | - | 105 | - | - | 22.055 | 17.216 | - | 83 | - | - | 17.299 | 97,41 | 76,40 |
| 149 | Sumatera Utara | Kab. Pak pak Bharat | 3.377 | 2.919 | 6 | 282 | - | - | 3.207 | 2.234 | 3 | 218 | - | - | 2.455 | 94,97 | 72,70 |
| 150 | Sumatera Utara | Kab. Humbang Hasudutan | 12.051 | 12.686 | - | 163 | - | - | 12.849 | 11.040 | - | 143 | - | - | 11.183 | 106,62 | 92,80 |
| 151 | Sumatera Utara | Kab. Samosir | 9.254 | 9.316 | - | - | - | - | 9.316 | 7.866 | - | - | - | - | 7.866 | 100,67 | 85,00 |
| 152 | Sumatera Utara | Kab. Serdang Bedagai | 34.887 | 23.495 | 5 | 10.001 | 235 | - | 33.736 | 18.194 | 2 | 7.832 | 106 | - | 26.134 | 96,70 | 74,91 |
| 153 | Sumatera Utara | Kab. Batubara | 22.276 | 14.004 | 5 | 7.601 | - | - | 21.610 | 10.703 | 2 | 5.875 | - | - | 16.580 | 97,01 | 74,43 |
| 154 | Sumatera Utara | Kab. Padang Lawas utara | 13.749 | 6.008 | 2 | 7.241 | 42 | - | 13.293 | 4.453 | 1 | 5.427 | 19 | - | 9.900 | 96,68 | 72,01 |
| 155 | Sumatera Utara | Kab. Padang Lawas | 15.585 | 6.238 | - | 8.461 | 230 | 49 | 14.978 | 4.498 | - | 6.170 | 98 | 21 | 10.787 | 96,11 | 69,21 |
| 156 | Sumatera Utara | Kab. Labuhan Batu Utara | 21.423 | 13.632 | - | 7.424 | 75 | - | 21.131 | 10.981 | - | 6.047 | 39 | - | 17.067 | 98,64 | 79,67 |
| 157 | Sumatera Utara | Kab. Labuhan Batu Selatan | 14.853 | 9.519 | - | 4.726 | - | - | 14.245 | 7.305 | - | 3.667 | - | - | 10.972 | 95,91 | 73,87 |
| 158 | Sumatera Utara | Kab. Nias Barat | 6.442 | 5.941 | - | 49 | 140 | - | 6.130 | 4.519 | - | 38 | 65 | - | 4.622 | 95,16 | 71,75 |
| 159 | Sumatera Utara | Kab. Nias Utara | 10.082 | 9.453 | - | 101 | 258 | - | 9.812 | 7.285 | - | 79 | 115 | - | 7.479 | 97,32 | 74,18 |
| 160 | Sumatera Utara | Kota Medan | 120.779 | 118.080 | 201 | 17.322 | 737 | - | 136.340 | 98.350 | 126 | 16.074 | 460 | - | 115.010 | 112,88 | 95,22 |
| 161 | Sumatera Utara | Kota Binjai | 17.720 | 14.641 | 23 | 3.344 | 191 | - | 18.199 | 11.921 | 12 | 2.754 | 100 | - | 14.787 | 102,70 | 83,45 |
| 162 | Sumatera Utara | Kota Tebing Tinggi | 9.420 | 8.991 | 10 | 1.290 | - | - | 10.291 | 8.100 | 6 | 1.175 | - | - | 9.281 | 109,25 | 98,52 |
| 163 | Sumatera Utara | Kota Pematang Siantar | 19.412 | 18.393 | 14 | 1.934 | 126 | - | 20.467 | 15.425 | 8 | 1.640 | 69 | - | 17.142 | 105,43 | 88,31 |
| 164 | Sumatera Utara | Kota Tanjung Balai | 9.487 | 7.575 | - | 2.813 | - | - | 10.388 | 6.046 | - | 2.646 | - | - | 8.692 | 109,50 | 91,62 |
| 165 | Sumatera Utara | Kota Sibolga | 7.447 | 6.295 | - | 1.590 | 123 | - | 8.008 | 5.712 | - | 1.459 | 76 | - | 7.247 | 107,53 | 97,31 |
| 166 | Sumatera Utara | Kota Padang Sidempuan | 12.595 | 10.017 | 8 | 3.751 | - | - | 13.776 | 8.470 | 5 | 3.586 | - | - | 12.061 | 109,38 | 95,76 |
| 167 | Sumatera Utara | Kota Gunung Sitoli | 9.037 | 8.491 | - | 552 | - | - | 9.043 | 7.041 | - | 463 | - | - | 7.504 | 100,07 | 83,04 |
| 168 | Sumatera Barat | Kab. Agam | 25.916 | 15.383 | 3 | 10.477 | 50 | - | 25.913 | 13.274 | 2 | 9.506 | 30 | - | 22.812 | 99,99 | 88,02 |
| 169 | Sumatera Barat | Kab. Pasaman | 14.849 | 9.443 | 8 | 4.799 | 294 | 398 | 14.942 | 6.677 | 4 | 3.568 | 130 | 176 | 10.555 | 100,63 | 71,08 |
| 170 | Sumatera Barat | Kab. Lima Puluh Koto | 16.840 | 12.083 | 40 | 4.503 | 190 | - | 16.816 | 8.937 | 18 | 3.502 | 84 | - | 12.541 | 99,86 | 74,47 |
| 171 | Sumatera Barat | Kab. Solok | 19.619 | 14.017 | - | 5.084 | 312 | 119 | 19.532 | 11.133 | - | 4.246 | 167 | 64 | 15.610 | 99,56 | 79,57 |
| 172 | Sumatera Barat | Kab. Padang Pariaman | 24.879 | 20.308 | 45 | 4.503 | - | 350 | 25.206 | 16.018 | 24 | 3.735 | - | 184 | 19.961 | 101,31 | 80,23 |

| No | Nama Provinsi | Kabupaten / Kota | Penduduk Usia 13-15 th | SISWA | | | | | Jumlah | SISWA USIA 13 - 15 th | | | | | Jumlah | APK | APM |
|-----|----------------|---------------------------|---------------------------|--------|-------|--------|---------|---------------------|--------|-----------------------|-------|--------|---------|---------------------|--------|--------|-------|
| | | | | SMP | SMPLB | MTs | Paket B | Salafiyah Wustha | | SMP | SMPLB | MTs | Paket B | Salafiyah Wustha | | | |
| 173 | Sumatera Barat | Kab. Pesisir Selatan | 28.482 | 20.376 | 65 | 8.313 | 50 | - | 28.804 | 17.760 | 40 | 7.619 | 31 | - | 25.450 | 101,13 | 89,35 |
| 174 | Sumatera Barat | Kab. Tanah Datar | 19.623 | 13.304 | 59 | 5.815 | 25 | 369 | 19.572 | 10.665 | 32 | 4.901 | 14 | 200 | 15.812 | 99,74 | 80,58 |
| 175 | Sumatera Barat | Kab. Sijunjung | 11.441 | 8.296 | 2 | 2.324 | 100 | 239 | 10.961 | 5.881 | 1 | 1.732 | 45 | 106 | 7.765 | 95,80 | 67,87 |
| 176 | Sumatera Barat | Kab. Kepulauan Mentawai | 5.455 | 4.532 | - | 328 | - | - | 4.860 | 2.960 | - | 225 | - | - | 3.185 | 89,09 | 58,39 |
| 177 | Sumatera Barat | Kab. Solok Selatan | 9.495 | 5.918 | 4 | 3.247 | 50 | 235 | 9.454 | 5.597 | 3 | 3.229 | 33 | 156 | 9.018 | 99,57 | 94,98 |
| 178 | Sumatera Barat | Kab. Dharmasraya | 10.094 | 7.384 | - | 2.211 | 70 | 149 | 9.814 | 6.900 | - | 2.172 | 46 | 97 | 9.215 | 97,23 | 91,29 |
| 179 | Sumatera Barat | Kab. Pasaman Barat | 22.866 | 13.524 | 4 | 8.422 | 400 | 442 | 22.792 | 10.652 | 2 | 6.975 | 210 | 232 | 18.071 | 99,68 | 79,03 |
| 180 | Sumatera Barat | Kota Bukittinggi | 8.684 | 6.748 | 14 | 1.879 | 81 | 51 | 8.773 | 6.037 | 9 | 1.768 | 52 | 33 | 7.899 | 101,02 | 90,96 |
| 181 | Sumatera Barat | Kota Padang | 44.083 | 36.049 | 172 | 7.536 | 377 | 367 | 44.501 | 33.345 | 111 | 7.329 | 242 | 236 | 41.263 | 100,95 | 93,60 |
| 182 | Sumatera Barat | Kota Padang Panjang | 4.629 | 2.971 | 5 | 1.599 | 25 | - | 4.600 | 2.514 | 3 | 1.422 | 14 | - | 3.953 | 99,37 | 85,40 |
| 183 | Sumatera Barat | Kota Sawah lunto | 3.030 | 2.613 | 12 | 365 | 69 | - | 3.059 | 2.084 | 6 | 306 | 37 | - | 2.433 | 100,96 | 80,30 |
| 184 | Sumatera Barat | Kota Solok | 5.014 | 4.028 | 8 | 906 | - | 85 | 5.027 | 3.805 | 5 | 900 | - | 56 | 4.766 | 100,26 | 95,05 |
| 185 | Sumatera Barat | Kota Payakumbuh | 9.210 | 6.806 | 58 | 2.207 | 43 | - | 9.114 | 6.438 | 39 | 2.195 | 29 | - | 8.701 | 98,96 | 94,47 |
| 186 | Sumatera Barat | Kota Pariaman | 6.991 | 4.629 | 9 | 2.172 | 102 | 12 | 6.924 | 4.287 | 6 | 2.114 | 66 | 8 | 6.481 | 99,04 | 92,70 |
| 187 | Riau | Kab. Kampar | 42.537 | 26.168 | 26 | 11.551 | 273 | 630 | 38.648 | 20.934 | 12 | 9.241 | 127 | 294 | 30.608 | 90,86 | 71,96 |
| 188 | Riau | Kab. Bengkalis | 33.917 | 24.396 | 34 | 6.578 | 415 | - | 31.423 | 20.146 | 18 | 5.432 | 218 | - | 25.814 | 92,65 | 76,11 |
| 189 | Riau | Kab. Indragiri Hulu | 21.879 | 15.435 | 16 | 4.266 | 179 | - | 19.896 | 12.910 | 9 | 3.568 | 96 | - | 16.583 | 90,94 | 75,79 |
| 190 | Riau | Kab. Indragiri Hilir | 36.772 | 18.546 | 17 | 14.693 | 256 | 475 | 33.987 | 14.506 | 8 | 11.492 | 116 | 215 | 26.337 | 92,43 | 71,62 |
| 191 | Riau | Kab. Pelalawan | 16.960 | 12.501 | 5 | 2.634 | 100 | - | 15.240 | 10.608 | 3 | 2.235 | 55 | - | 12.901 | 89,86 | 76,07 |
| 192 | Riau | Kab. Rokan Hulu | 27.510 | 19.031 | 27 | 5.576 | 753 | - | 25.387 | 15.875 | 14 | 4.651 | 402 | - | 20.942 | 92,28 | 76,13 |
| 193 | Riau | Kab. Rokan Hilir | 40.401 | 25.213 | 1 | 11.258 | 503 | 548 | 37.523 | 20.787 | 1 | 9.282 | 264 | 287 | 30.621 | 92,88 | 75,79 |
| 194 | Riau | Kab. Siak | 24.324 | 18.651 | - | 3.363 | 192 | - | 22.206 | 15.454 | - | 2.786 | 101 | - | 18.341 | 91,29 | 75,40 |
| 195 | Riau | Kab. Kuantan Singingi | 17.858 | 13.048 | - | 3.502 | 25 | - | 16.575 | 10.422 | - | 2.797 | 12 | - | 13.231 | 92,82 | 74,09 |
| 196 | Riau | Kab. Kepulauan Meranti | 10.972 | 5.998 | 9 | 3.776 | 255 | - | 10.038 | 4.947 | 5 | 3.114 | 134 | - | 8.200 | 91,49 | 74,74 |
| 197 | Riau | Kota Pekanbaru | 52.235 | 41.177 | 53 | 7.837 | 250 | 661 | 49.978 | 36.338 | 29 | 6.916 | 138 | 365 | 43.786 | 95,68 | 83,83 |
| 198 | Riau | Kota Dumai | 14.435 | 11.286 | 27 | 2.489 | - | - | 13.802 | 10.153 | 15 | 2.239 | - | - | 12.407 | 95,61 | 85,95 |
| 199 | Jambi | Kab. Batang Hari | 12.929 | 8.697 | 19 | 3.198 | 381 | - | 12.295 | 7.051 | 10 | 2.596 | 195 | - | 9.852 | 95,10 | 76,20 |
| 200 | Jambi | Kab. Bungo | 17.127 | 12.454 | 10 | 3.257 | 529 | 71 | 16.321 | 10.045 | 5 | 2.631 | 267 | 36 | 12.984 | 95,29 | 75,81 |
| 201 | Jambi | Kab. Sarolangun | 14.683 | 9.238 | 46 | 4.389 | 350 | - | 14.023 | 7.413 | 23 | 3.527 | 176 | - | 11.139 | 95,51 | 75,86 |
| 202 | Jambi | Kab. Tanjung Jabung Barat | 16.040 | 10.039 | - | 4.615 | 528 | 189 | 15.371 | 8.069 | - | 3.714 | 266 | 95 | 12.144 | 95,83 | 75,71 |
| 203 | Jambi | Kab. Kerinci | 12.906 | 8.764 | - | 2.680 | 879 | - | 12.323 | 6.542 | - | 2.003 | 391 | - | 8.936 | 95,48 | 69,24 |
| 204 | Jambi | Kab. Tebo | 16.197 | 10.551 | - | 4.418 | 458 | - | 15.427 | 7.727 | - | 3.240 | 198 | - | 11.165 | 95,25 | 68,93 |
| 205 | Jambi | Kab. Muaro Jambi | 19.388 | 13.016 | 18 | 3.713 | 175 | 100 | 17.022 | 9.028 | 12 | 2.579 | 116 | 66 | 11.801 | 87,80 | 60,87 |
| 206 | Jambi | Kab. Tanjung Jabung Timur | 9.927 | 6.721 | - | 2.262 | 103 | 495 | 9.581 | 5.524 | - | 1.862 | 54 | 259 | 7.699 | 96,51 | 77,56 |
| 207 | Jambi | Kab. Merangin | 19.241 | 10.965 | - | 3.777 | 608 | 3.131 | 18.481 | 9.193 | - | 3.171 | 326 | 1.680 | 14.370 | 96,05 | 74,68 |
| 208 | Jambi | Kota Jambi | 36.939 | 25.273 | 84 | 8.013 | 120 | 1.523 | 35.013 | 21.666 | 47 | 6.879 | 67 | 846 | 29.505 | 94,79 | 79,87 |

| No | Nama Provinsi | Kabupaten / Kota | Penduduk Usia 13-15 th | SISWA | | | | | Jumlah | SISWA USIA 13 - 15 th | | | | | Jumlah | APK | APM |
|-----|------------------|---------------------------------|---------------------------|--------|-------|--------|---------|---------------------|--------|-----------------------|-------|--------|---------|---------------------|--------|--------|-------|
| | | | | SMP | SMPLB | MTs | Paket B | Salafiyah Wustha | | SMP | SMPLB | MTs | Paket B | Salafiyah Wustha | | | |
| 209 | Jambi | Kota Sungai Penuh | 5.923 | 4.734 | 15 | 956 | - | - | 5.705 | 3.759 | 7 | 760 | - | - | 4.526 | 96,32 | 76,41 |
| 210 | Sumatera Selatan | Kab. Musi Banyuasin | 33.052 | 26.035 | 21 | 4.867 | - | 174 | 31.097 | 19.342 | 9 | 3.616 | - | 77 | 23.044 | 94,09 | 69,72 |
| 211 | Sumatera Selatan | Kab. Ogan Komering Ilir | 36.591 | 29.851 | - | 3.598 | - | 774 | 34.223 | 22.000 | - | 2.652 | - | 338 | 24.990 | 93,53 | 68,30 |
| 212 | Sumatera Selatan | Kab. Ogan Komering Ulu | 19.801 | 15.887 | 13 | 2.007 | - | 52 | 17.959 | 11.198 | 5 | 1.415 | - | 21 | 12.639 | 90,70 | 63,83 |
| 213 | Sumatera Selatan | Kab. Muara Enim | 35.607 | 24.369 | 19 | 5.447 | - | 74 | 29.909 | 16.430 | 12 | 3.672 | - | 48 | 20.162 | 84,00 | 56,62 |
| 214 | Sumatera Selatan | Kab. Lahat | 21.772 | 18.256 | - | 2.695 | - | 14 | 20.965 | 13.673 | - | 2.018 | - | 6 | 15.697 | 96,29 | 72,10 |
| 215 | Sumatera Selatan | Kab. Musi Rawas | 21.389 | 16.364 | 18 | 3.820 | - | - | 20.202 | 12.133 | 8 | 2.832 | - | - | 14.973 | 94,45 | 70,00 |
| 216 | Sumatera Selatan | Kab. Banyuasin | 36.762 | 24.957 | - | 10.116 | - | 131 | 35.204 | 18.674 | - | 7.569 | - | 58 | 26.301 | 95,76 | 71,54 |
| 217 | Sumatera Selatan | Kab. Ogan Komering Ulu Timur | 37.430 | 24.961 | - | 10.453 | - | 418 | 35.832 | 18.457 | - | 7.729 | - | 182 | 26.368 | 95,73 | 70,45 |
| 218 | Sumatera Selatan | Kab. Ogan Komering Ulu Selatan | 17.783 | 13.825 | - | 2.763 | - | 56 | 16.644 | 10.283 | - | 2.055 | - | 25 | 12.363 | 93,60 | 69,52 |
| 219 | Sumatera Selatan | Kab. Ogan Ilir | 24.585 | 15.020 | 6 | 7.001 | - | - | 22.027 | 10.490 | 4 | 4.889 | - | - | 15.383 | 89,60 | 62,57 |
| 220 | Sumatera Selatan | Kab. Empat Lawang | 11.992 | 10.418 | - | 1.062 | - | - | 11.480 | 8.195 | - | 835 | - | - | 9.030 | 95,73 | 75,30 |
| 221 | Sumatera Selatan | Kab. Penukal Abab Lematang Ilir | 8.761 | 8.072 | - | - | - | - | 8.072 | 7.524 | - | - | - | - | 7.524 | 92,14 | 85,88 |
| 222 | Sumatera Selatan | Kab. Musi Rawas Utara | 6.358 | 5.100 | - | - | - | - | 5.100 | 4.531 | - | - | - | - | 4.531 | 80,21 | 71,26 |
| 223 | Sumatera Selatan | Kota Palembang | 85.475 | 76.252 | 104 | 4.513 | - | 379 | 81.248 | 59.911 | 47 | 3.546 | - | 173 | 63.677 | 95,05 | 74,50 |
| 224 | Sumatera Selatan | Kota Prabumulih | 9.110 | 7.132 | 24 | 1.509 | - | - | 8.665 | 5.542 | 11 | 1.173 | - | - | 6.726 | 95,12 | 73,83 |
| 225 | Sumatera Selatan | Kota Lubuk Linggau | 13.188 | 11.040 | 20 | 1.570 | - | - | 12.630 | 8.495 | 9 | 1.208 | - | - | 9.712 | 95,77 | 73,64 |
| 226 | Sumatera Selatan | Kota Pagar Alam | 8.144 | 6.554 | 15 | 1.263 | - | - | 7.832 | 5.228 | 7 | 1.008 | - | - | 6.243 | 96,17 | 76,66 |
| 227 | Lampung | Kab. Lampung Selatan | 50.561 | 34.678 | 2 | 13.666 | 300 | 1.016 | 49.662 | 25.130 | 1 | 10.062 | 131 | 443 | 35.767 | 98,22 | 70,74 |
| 228 | Lampung | Kab. Lampung Tengah | 64.359 | 45.610 | 26 | 16.365 | 450 | 1.054 | 63.505 | 33.276 | 11 | 12.131 | 199 | 465 | 46.082 | 98,67 | 71,60 |
| 229 | Lampung | Kab. Lampung Utara | 34.062 | 25.232 | - | 8.197 | 250 | - | 33.679 | 18.440 | - | 6.086 | 111 | - | 24.637 | 98,88 | 72,33 |
| 230 | Lampung | Kab. Lampung Barat | 16.222 | 10.280 | - | 4.991 | 450 | 668 | 16.389 | 7.549 | - | 3.724 | 201 | 298 | 11.772 | 101,03 | 72,57 |
| 231 | Lampung | Kab. Tulang Bawang | 22.003 | 15.905 | 10 | 5.617 | 390 | 303 | 22.225 | 11.939 | 5 | 4.284 | 180 | 140 | 16.548 | 101,01 | 75,21 |
| 232 | Lampung | Kab. Tanggamus | 29.810 | 18.378 | - | 9.661 | 363 | 306 | 28.708 | 12.920 | - | 6.900 | 150 | 127 | 20.097 | 96,30 | 67,42 |
| 233 | Lampung | Kab. Lampung Timur | 53.757 | 37.035 | 18 | 14.343 | 225 | 442 | 52.063 | 26.552 | 8 | 10.448 | 96 | 188 | 37.292 | 96,85 | 69,37 |
| 234 | Lampung | Kab. Way Kanan | 22.106 | 16.726 | 11 | 4.444 | 50 | 206 | 21.437 | 12.232 | 5 | 3.302 | 22 | 91 | 15.652 | 96,97 | 70,80 |
| 235 | Lampung | Kab. Pesawaran | 22.150 | 15.407 | - | 6.300 | 495 | 488 | 22.690 | 11.986 | - | 4.980 | 228 | 225 | 17.419 | 102,44 | 78,64 |
| 236 | Lampung | Kab. Pringsewu | 19.566 | 18.402 | 33 | 1.162 | 145 | - | 19.742 | 14.175 | 15 | 909 | 66 | - | 15.165 | 100,90 | 77,51 |
| 237 | Lampung | Kab. Mesuji | 10.302 | 7.194 | - | 1.376 | 170 | 1.284 | 10.024 | 5.385 | - | 1.046 | 78 | 591 | 7.100 | 97,30 | 68,92 |
| 238 | Lampung | Kab. Tulang Bawang Barat | 16.007 | 11.290 | - | 1.627 | 364 | 2.216 | 15.497 | 8.633 | - | 1.264 | 163 | 990 | 11.050 | 96,81 | 69,03 |
| 239 | Lampung | Kab. Pesisir Barat | 6.431 | 5.596 | - | - | 364 | - | 5.960 | 4.125 | - | - | - | - | 4.125 | 92,68 | 64,14 |
| 240 | Lampung | Kota Bandar Lampung | 52.672 | 46.485 | 110 | 3.454 | 655 | 473 | 51.177 | 35.658 | 49 | 2.692 | 292 | 211 | 38.902 | 97,16 | 73,86 |
| 241 | Lampung | Kota Metro | 10.392 | 9.234 | 40 | 1.787 | 151 | 56 | 11.268 | 7.667 | 22 | 1.508 | 82 | 30 | 9.309 | 108,43 | 89,58 |
| 242 | Kalimantan Barat | Kab. Sambas | 29.271 | 22.565 | 6 | 2.752 | 150 | - | 25.473 | 18.771 | 4 | 1.801 | 98 | - | 20.674 | 87,02 | 70,63 |
| 243 | Kalimantan Barat | Kab. Pontianak | 14.866 | 7.586 | - | 5.030 | 175 | 304 | 13.095 | 5.884 | - | 3.238 | 113 | 196 | 9.431 | 88,09 | 63,44 |

| No | Nama Provinsi | Kabupaten / Kota | Penduduk Usia 13-15 th | SISWA | | | | | Jumlah | SISWA USIA 13 - 15 th | | | | | Jumlah | APK | APM |
|-----|--------------------|--------------------------|---------------------------|--------|-------|-------|---------|---------------------|--------|-----------------------|-------|-------|---------|---------------------|--------|--------|-------|
| | | | | SMP | SMPLB | MTs | Paket B | Salafiyah Wustha | | SMP | SMPLB | MTs | Paket B | Salafiyah Wustha | | | |
| 244 | Kalimantan Barat | Kab. Sanggau | 24.844 | 18.672 | - | 1.109 | 480 | - | 20.261 | 13.867 | - | 705 | 305 | - | 14.877 | 81,55 | 59,88 |
| 245 | Kalimantan Barat | Kab. Sintang | 23.223 | 17.737 | - | 1.498 | 225 | - | 19.460 | 14.395 | - | 962 | 145 | - | 15.502 | 83,80 | 66,75 |
| 246 | Kalimantan Barat | Kab. Kapuas Hulu | 13.864 | 10.414 | 7 | 1.283 | 200 | - | 11.904 | 7.914 | 4 | 729 | 113 | - | 8.760 | 85,86 | 63,19 |
| 247 | Kalimantan Barat | Kab. Ketapang | 27.847 | 19.390 | - | 3.008 | 615 | - | 23.013 | 14.678 | - | 1.967 | 402 | - | 17.047 | 82,64 | 61,22 |
| 248 | Kalimantan Barat | Kab. Bengkayang | 12.963 | 10.877 | - | 657 | 75 | 75 | 11.684 | 7.884 | - | 416 | 47 | 47 | 8.394 | 90,13 | 64,75 |
| 249 | Kalimantan Barat | Kab. Landak | 24.221 | 19.310 | 6 | 894 | 100 | 19 | 20.329 | 14.633 | 4 | 539 | 60 | 11 | 15.247 | 83,93 | 62,95 |
| 250 | Kalimantan Barat | Kab. Sekadau | 10.118 | 8.498 | - | 709 | 300 | - | 9.507 | 5.422 | - | 452 | 191 | - | 6.065 | 93,96 | 59,94 |
| 251 | Kalimantan Barat | Kab. Melawi | 13.449 | 9.663 | 5 | 971 | 600 | - | 11.239 | 6.750 | 3 | 578 | 339 | - | 7.670 | 83,57 | 57,03 |
| 252 | Kalimantan Barat | Kab. Kayong Utara | 6.117 | 4.960 | - | 466 | 150 | - | 5.576 | 3.270 | - | 307 | 98 | - | 3.675 | 91,16 | 60,08 |
| 253 | Kalimantan Barat | Kab. Kuburaya | 27.370 | 18.430 | - | 7.908 | 825 | 229 | 27.392 | 13.915 | - | 5.971 | 375 | 104 | 20.365 | 100,08 | 74,41 |
| 254 | Kalimantan Barat | Kota Pontianak | 25.114 | 24.276 | 50 | 5.940 | 100 | 156 | 30.522 | 19.758 | 32 | 4.813 | 65 | 101 | 24.769 | 121,53 | 98,63 |
| 255 | Kalimantan Barat | Kota Singkawang | 11.233 | 9.968 | 52 | 1.403 | 300 | - | 11.723 | 8.155 | 27 | 1.148 | 155 | - | 9.485 | 104,36 | 84,44 |
| 256 | Kalimantan Tengah | Kab. Kapuas | 19.099 | 10.344 | 19 | 5.759 | 750 | 852 | 17.724 | 4.986 | 9 | 2.776 | 339 | 385 | 8.495 | 92,80 | 44,48 |
| 257 | Kalimantan Tengah | Kab. Barito Selatan | 8.501 | 5.880 | 9 | 1.642 | 125 | - | 7.656 | 3.608 | 6 | 1.008 | 77 | - | 4.699 | 90,06 | 55,28 |
| 258 | Kalimantan Tengah | Kab. Barito Utara | 9.636 | 5.939 | 8 | 2.438 | 150 | - | 8.535 | 2.784 | 4 | 1.143 | 70 | - | 4.001 | 88,57 | 41,52 |
| 259 | Kalimantan Tengah | Kab. Kotawaringin Timur | 20.541 | 16.759 | 14 | 3.341 | 50 | 206 | 20.370 | 12.671 | 6 | 2.526 | 23 | 94 | 15.320 | 99,17 | 74,58 |
| 260 | Kalimantan Tengah | Kab. Kotawaringin Barat | 12.497 | 9.553 | 18 | 2.268 | - | 221 | 12.060 | 7.083 | 8 | 1.682 | - | 98 | 8.871 | 96,50 | 70,99 |
| 261 | Kalimantan Tengah | Kab. Katingan | 8.337 | 7.497 | 1 | 683 | - | - | 8.181 | 5.387 | - | 491 | - | - | 5.878 | 98,13 | 70,50 |
| 262 | Kalimantan Tengah | Kab. Seruyan | 5.510 | 5.417 | - | 298 | 72 | - | 5.787 | 4.311 | - | 237 | 34 | - | 4.582 | 105,03 | 83,16 |
| 263 | Kalimantan Tengah | Kab. Sukamara | 4.130 | 2.079 | - | 1.860 | - | - | 3.939 | 1.568 | - | 1.403 | - | - | 2.971 | 95,38 | 71,94 |
| 264 | Kalimantan Tengah | Kab. Lamandau | 3.596 | 3.213 | 1 | 227 | 45 | - | 3.486 | 2.254 | - | 159 | 18 | - | 2.431 | 96,94 | 67,60 |
| 265 | Kalimantan Tengah | Kab. Gunung Mas | 6.829 | 5.550 | 4 | 920 | 125 | - | 6.599 | 4.150 | 2 | 688 | 56 | - | 4.896 | 96,63 | 71,69 |
| 266 | Kalimantan Tengah | Kab. Pulang Pisau | 6.691 | 4.914 | 11 | 1.393 | 125 | 70 | 6.513 | 3.820 | 5 | 1.083 | 56 | 31 | 4.995 | 97,34 | 74,65 |
| 267 | Kalimantan Tengah | Kab. Murung Raya | 6.376 | 5.057 | - | 742 | 215 | 127 | 6.141 | 3.823 | - | 561 | 98 | 58 | 4.540 | 96,31 | 71,20 |
| 268 | Kalimantan Tengah | Kab. Barito Timur | 9.878 | 4.086 | 6 | 5.388 | 228 | 77 | 9.785 | 2.881 | 2 | 3.799 | 92 | 31 | 6.805 | 99,06 | 68,89 |
| 269 | Kalimantan Tengah | Kota Palangka Raya | 9.779 | 9.067 | 32 | 2.986 | 275 | 39 | 12.399 | 7.545 | 21 | 1.979 | 183 | 26 | 9.754 | 126,79 | 99,74 |
| 270 | Kalimantan Selatan | Kab. Banjar | 31.090 | 12.146 | 51 | 6.660 | 475 | 3.270 | 22.602 | 9.761 | 28 | 3.707 | 264 | 1.820 | 15.580 | 72,70 | 50,11 |
| 271 | Kalimantan Selatan | Kab. Tanah Laut | 16.324 | 9.039 | 21 | 4.058 | 129 | 781 | 14.028 | 7.836 | 14 | 2.620 | 83 | 504 | 11.057 | 85,93 | 67,73 |
| 272 | Kalimantan Selatan | Kab. Barito Kuala | 13.224 | 7.696 | 5 | 3.094 | 270 | - | 11.065 | 5.896 | 3 | 1.968 | 172 | - | 8.039 | 83,67 | 60,79 |
| 273 | Kalimantan Selatan | Kab. Tapin | 10.440 | 4.713 | 8 | 3.706 | 261 | - | 8.688 | 3.008 | 5 | 2.365 | 166 | - | 5.544 | 83,22 | 53,10 |
| 274 | Kalimantan Selatan | Kab. Hulu Sungai Selatan | 12.949 | 5.173 | - | 4.569 | 188 | 929 | 10.859 | 4.339 | - | 2.949 | 121 | 600 | 8.009 | 83,86 | 61,85 |
| 275 | Kalimantan Selatan | Kab. Hulu Sungai Tengah | 13.071 | 5.939 | 17 | 6.262 | 167 | 655 | 13.040 | 4.395 | 7 | 4.634 | 73 | 288 | 9.397 | 99,76 | 71,89 |
| 276 | Kalimantan Selatan | Kab. Hulu Sungai Utara | 13.553 | 3.755 | 44 | 9.172 | 297 | 781 | 14.049 | 2.840 | 20 | 6.937 | 136 | 356 | 10.289 | 103,66 | 75,92 |
| 277 | Kalimantan Selatan | Kab. Tabalong | 11.800 | 7.155 | 12 | 4.249 | 250 | 140 | 11.806 | 5.476 | 6 | 3.252 | 116 | 65 | 8.915 | 100,05 | 75,55 |
| 278 | Kalimantan Selatan | Kab. Kota Baru | 14.789 | 10.745 | 15 | 3.173 | 205 | - | 14.138 | 8.942 | 7 | 2.345 | 89 | - | 11.383 | 95,60 | 76,97 |

| No | Nama Provinsi | Kabupaten / Kota | Penduduk Usia 13-15 th | SISWA | | | | | Jumlah | SISWA USIA 13 - 15 th | | | | | Jumlah | APK | APM |
|-----|--------------------|----------------------------------|---------------------------|--------|-------|-------|---------|---------------------|--------|-----------------------|-------|-------|---------|---------------------|--------|--------|-------|
| | | | | SMP | SMPLB | MTs | Paket B | Salafiyah Wustha | | SMP | SMPLB | MTs | Paket B | Salafiyah Wustha | | | |
| 279 | Kalimantan Selatan | Kab. Balangan | 4.122 | 2.594 | 8 | 1.213 | 77 | 151 | 4.043 | 1.680 | 5 | 786 | 50 | 97 | 2.618 | 98,08 | 63,51 |
| 280 | Kalimantan Selatan | Kab. Tanah Bumbu | 16.369 | 9.461 | 2 | 4.627 | 346 | - | 14.436 | 6.088 | 1 | 2.978 | 223 | - | 9.290 | 88,19 | 56,75 |
| 281 | Kalimantan Selatan | Kota Banjarmasin | 33.309 | 23.592 | 93 | 8.682 | 200 | 1.044 | 33.611 | 19.934 | 47 | 6.968 | 101 | 525 | 27.575 | 100,91 | 82,79 |
| 282 | Kalimantan Selatan | Kota Banjarbaru | 10.460 | 8.124 | 35 | 2.613 | 130 | 15 | 10.917 | 6.455 | 16 | 2.076 | 60 | 7 | 8.614 | 104,37 | 82,35 |
| 283 | Kalimantan Timur | Kab. Paser | 15.390 | 10.089 | 17 | 2.459 | 225 | 63 | 12.853 | 6.686 | 11 | 1.630 | 149 | 42 | 8.518 | 83,52 | 55,35 |
| 284 | Kalimantan Timur | Kab. Kutai Kartanegara | 39.530 | 27.379 | 62 | 7.098 | 200 | 297 | 35.036 | 19.238 | 25 | 4.987 | 81 | 120 | 24.451 | 88,63 | 61,85 |
| 285 | Kalimantan Timur | Kab. Berau | 11.608 | 9.348 | 13 | 931 | 100 | - | 10.392 | 6.712 | 5 | 668 | 42 | - | 7.427 | 89,52 | 63,98 |
| 286 | Kalimantan Timur | Kab. Kutai Barat | 9.683 | 8.066 | 1 | 418 | 50 | - | 8.535 | 5.884 | - | 305 | 21 | - | 6.210 | 88,14 | 64,13 |
| 287 | Kalimantan Timur | Kab. Kutai Timur | 13.638 | 12.483 | 8 | 1.250 | - | - | 13.741 | 10.644 | 4 | 1.066 | - | - | 11.714 | 100,76 | 85,89 |
| 288 | Kalimantan Timur | Kab. Penajam Paser Utara | 9.264 | 6.103 | - | 1.335 | 25 | - | 7.463 | 3.984 | - | 871 | 16 | - | 4.871 | 80,56 | 52,58 |
| 289 | Kalimantan Timur | Kab. Mahakam Ulu | 1.615 | 1.307 | - | - | - | - | 1.307 | 853 | - | - | - | - | 853 | 80,93 | 52,82 |
| 290 | Kalimantan Timur | Kota Samarinda | 35.923 | 31.131 | 125 | 6.404 | 375 | - | 38.035 | 27.562 | 69 | 5.670 | 208 | - | 33.509 | 105,88 | 93,28 |
| 291 | Kalimantan Timur | Kota Balikpapan | 28.914 | 24.569 | 105 | 3.108 | - | 426 | 28.208 | 20.436 | 56 | 2.585 | - | 226 | 23.303 | 97,56 | 80,59 |
| 292 | Kalimantan Timur | Kota Bontang | 9.271 | 8.708 | 39 | 819 | - | - | 9.566 | 7.536 | 22 | 709 | - | - | 8.267 | 103,18 | 89,17 |
| 293 | Sulawesi Utara | Kab. Bolaang Mongondow | 11.614 | 9.893 | - | 954 | 201 | - | 11.048 | 7.538 | - | 721 | 92 | - | 8.351 | 95,13 | 71,90 |
| 294 | Sulawesi Utara | Kab. Minahasa | 15.517 | 14.826 | 4 | 282 | 75 | - | 15.187 | 11.557 | 2 | 218 | 33 | - | 11.810 | 97,87 | 76,11 |
| 295 | Sulawesi Utara | Kab. Kepulauan Sangihe | 5.787 | 5.246 | - | 356 | 50 | - | 5.652 | 4.162 | - | 280 | 23 | - | 4.465 | 97,67 | 77,16 |
| 296 | Sulawesi Utara | Kab. Kepulauan Talaud | 4.625 | 4.592 | - | - | - | - | 4.592 | 3.760 | - | - | - | - | 3.760 | 99,29 | 81,30 |
| 297 | Sulawesi Utara | Kab. Minahasa Selatan | 11.086 | 10.877 | - | 228 | - | - | 11.105 | 9.103 | - | 189 | - | - | 9.292 | 100,17 | 83,82 |
| 298 | Sulawesi Utara | Kab. Minahasa Utara | 10.067 | 9.854 | - | 184 | - | - | 10.038 | 8.067 | - | 149 | - | - | 8.216 | 99,71 | 81,61 |
| 299 | Sulawesi Utara | Kab. Bolaang Mongondow Utara | 4.525 | 3.054 | - | 924 | - | - | 3.978 | 2.109 | - | 633 | - | - | 2.742 | 87,91 | 60,60 |
| 300 | Sulawesi Utara | Kab. Kep. Siau Tagulandang Biaro | 3.471 | 3.203 | - | 12 | - | - | 3.215 | 2.440 | - | 9 | - | - | 2.449 | 92,62 | 70,56 |
| 301 | Sulawesi Utara | Kab. Minahasa Tenggara | 6.940 | 6.384 | - | 258 | - | - | 6.642 | 5.078 | - | 204 | - | - | 5.282 | 95,71 | 76,11 |
| 302 | Sulawesi Utara | Kab. Bolaang Mongondow Timur | 3.541 | 2.312 | - | 754 | - | - | 3.066 | 1.628 | - | 527 | - | - | 2.155 | 86,59 | 60,86 |
| 303 | Sulawesi Utara | Kab. Bolaang Mongondow Selatan | 3.859 | 2.637 | - | 656 | - | - | 3.293 | 1.899 | - | 469 | - | - | 2.368 | 85,33 | 61,36 |
| 304 | Sulawesi Utara | Kota Manado | 21.073 | 21.305 | 55 | 1.532 | 25 | - | 22.917 | 18.081 | 30 | 1.290 | 14 | - | 19.415 | 108,75 | 92,13 |
| 305 | Sulawesi Utara | Kota Bitung | 7.706 | 7.720 | - | 1.004 | 205 | - | 8.929 | 6.586 | - | 849 | 112 | - | 7.547 | 115,87 | 97,94 |
| 306 | Sulawesi Utara | Kota Tomohon | 5.062 | 5.547 | 17 | 38 | 75 | - | 5.677 | 4.702 | 9 | 32 | 41 | - | 4.784 | 112,15 | 94,51 |
| 307 | Sulawesi Utara | Kota Kotamobagu | 6.327 | 5.537 | 5 | 1.292 | 25 | - | 6.859 | 4.515 | 3 | 1.045 | 13 | - | 5.576 | 108,41 | 88,13 |
| 308 | Sulawesi Tengah | Kab. Banggai Kepulauan | 9.039 | 6.202 | - | 1.563 | 450 | 46 | 8.261 | 3.999 | - | 1.008 | 290 | 30 | 5.327 | 91,39 | 58,93 |
| 309 | Sulawesi Tengah | Kab. Donggala | 16.263 | 13.093 | 4 | 2.587 | 338 | 57 | 16.079 | 7.232 | 2 | 1.429 | 187 | 31 | 8.881 | 98,87 | 54,61 |
| 310 | Sulawesi Tengah | Kab. Poso | 9.697 | 9.568 | 13 | 836 | 200 | - | 10.617 | 8.434 | 7 | 737 | 110 | - | 9.288 | 109,49 | 95,78 |
| 311 | Sulawesi Tengah | Kab. Banggai | 20.525 | 15.036 | 16 | 4.040 | 350 | 236 | 19.678 | 11.118 | 7 | 2.987 | 153 | 103 | 14.368 | 95,87 | 70,00 |
| 312 | Sulawesi Tengah | Kab. Buol | 8.910 | 6.992 | 11 | 1.917 | 225 | 141 | 9.286 | 5.733 | 6 | 1.572 | 116 | 73 | 7.500 | 104,22 | 84,18 |
| 313 | Sulawesi Tengah | Kab. Toli toli | 10.821 | 8.131 | 24 | 2.660 | 350 | 158 | 11.323 | 5.977 | 10 | 1.955 | 152 | 69 | 8.163 | 104,64 | 75,44 |

| No | Nama Provinsi | Kabupaten / Kota | Penduduk Usia 13-15 th | SISWA | | | | | Jumlah | SISWA USIA 13 - 15 th | | | | | Jumlah | APK | APM |
|-----|-------------------|---------------------------|------------------------|--------|-------|--------|---------|------------------|--------|-----------------------|-------|-------|---------|------------------|--------|--------|-------|
| | | | | SMP | SMPLB | MTs | Paket B | Salafiyah Wustha | | SMP | SMPLB | MTs | Paket B | Salafiyah Wustha | | | |
| 314 | Sulawesi Tengah | Kab. Morowali | 8.049 | 5.421 | - | 1.500 | 250 | 450 | 7.621 | 3.680 | - | 1.018 | 161 | 291 | 5.150 | 94,68 | 63,98 |
| 315 | Sulawesi Tengah | Kab. Parigi Moutong | 24.010 | 16.549 | 27 | 6.271 | 250 | 286 | 23.383 | 12.418 | 12 | 4.706 | 113 | 129 | 17.378 | 97,39 | 72,38 |
| 316 | Sulawesi Tengah | Kab. Tojo Una-Una | 6.971 | 6.061 | 4 | 1.222 | 75 | 263 | 7.625 | 5.301 | 2 | 1.069 | 41 | 143 | 6.556 | 109,38 | 94,05 |
| 317 | Sulawesi Tengah | Kab. Sigi | 15.611 | 8.908 | 26 | 2.673 | 500 | 502 | 12.609 | 4.497 | 13 | 1.349 | 252 | 253 | 6.364 | 80,77 | 40,77 |
| 318 | Sulawesi Tengah | Kab. Banggai Laut | 3.803 | 3.049 | - | - | - | - | 3.049 | 2.451 | - | - | - | - | 2.451 | 80,17 | 64,45 |
| 319 | Sulawesi Tengah | Kab. Morowali Utara | 5.831 | 5.396 | - | - | - | - | 5.396 | 4.157 | - | - | - | - | 4.157 | 92,54 | 71,29 |
| 320 | Sulawesi Tengah | Kota Palu | 17.270 | 16.037 | 55 | 4.325 | 100 | 345 | 20.862 | 12.191 | 35 | 4.097 | 64 | 222 | 16.609 | 120,80 | 96,17 |
| 321 | Sulawesi Selatan | Kab. Maros | 16.928 | 13.055 | - | 3.430 | 50 | 69 | 16.604 | 10.709 | - | 2.836 | 26 | 36 | 13.607 | 98,09 | 80,38 |
| 322 | Sulawesi Selatan | Kab. Pangkajene Kepulauan | 18.318 | 14.883 | 66 | 4.048 | 175 | - | 19.172 | 13.047 | 37 | 3.577 | 97 | - | 16.758 | 104,66 | 91,48 |
| 323 | Sulawesi Selatan | Kab. Gowa | 40.379 | 29.762 | 25 | 7.048 | 251 | 316 | 37.402 | 21.344 | 11 | 5.095 | 106 | 134 | 26.690 | 92,63 | 66,10 |
| 324 | Sulawesi Selatan | Kab. Takalar | 17.192 | 13.826 | 6 | 2.635 | 175 | - | 16.642 | 10.366 | 3 | 1.991 | 80 | - | 12.440 | 96,80 | 72,36 |
| 325 | Sulawesi Selatan | Kab. Jeneponto | 24.037 | 13.784 | 1 | 7.434 | 150 | 289 | 21.658 | 9.010 | 1 | 4.898 | 98 | 189 | 14.196 | 90,10 | 59,06 |
| 326 | Sulawesi Selatan | Kab. Barru | 11.016 | 8.614 | - | 1.708 | 175 | 70 | 10.567 | 7.074 | - | 1.414 | 92 | 37 | 8.617 | 95,92 | 78,22 |
| 327 | Sulawesi Selatan | Kab. Bone | 41.158 | 28.638 | 22 | 10.508 | 665 | 84 | 39.917 | 21.134 | 10 | 7.816 | 295 | 37 | 29.292 | 96,98 | 71,17 |
| 328 | Sulawesi Selatan | Kab. Wajo | 19.016 | 13.228 | 20 | 4.509 | 189 | - | 17.946 | 9.737 | 9 | 3.345 | 83 | - | 13.174 | 94,37 | 69,28 |
| 329 | Sulawesi Selatan | Kab. Soppeng | 12.563 | 9.386 | 38 | 2.474 | 200 | - | 12.098 | 7.752 | 20 | 2.060 | 107 | - | 9.939 | 96,30 | 79,11 |
| 330 | Sulawesi Selatan | Kab. Bantaeng | 10.549 | 5.770 | - | 3.407 | 225 | 134 | 9.536 | 4.002 | - | 2.382 | 150 | 89 | 6.623 | 90,40 | 62,78 |
| 331 | Sulawesi Selatan | Kab. Bulukumba | 25.769 | 16.646 | 19 | 4.881 | 225 | 926 | 22.697 | 11.420 | 13 | 3.375 | 149 | 613 | 15.570 | 88,08 | 60,42 |
| 332 | Sulawesi Selatan | Kab. Sinjai | 15.787 | 11.377 | 27 | 3.511 | 102 | 29 | 15.046 | 8.897 | 12 | 2.767 | 46 | 13 | 11.735 | 95,31 | 74,33 |
| 333 | Sulawesi Selatan | Kab. Kepulauan Selayar | 6.446 | 5.264 | 6 | 648 | 300 | - | 6.218 | 4.012 | 3 | 498 | 140 | - | 4.653 | 96,46 | 72,18 |
| 334 | Sulawesi Selatan | Kab. Pinrang | 21.241 | 17.017 | 5 | 2.879 | 180 | - | 20.081 | 12.651 | 2 | 2.157 | 80 | - | 14.890 | 94,54 | 70,10 |
| 335 | Sulawesi Selatan | Kab. Sidenreng Rappang | 17.150 | 12.197 | - | 3.701 | 475 | 110 | 16.483 | 9.096 | - | 2.782 | 214 | 50 | 12.142 | 96,11 | 70,80 |
| 336 | Sulawesi Selatan | Kab. Enrekang | 13.029 | 10.014 | 15 | 2.967 | 398 | 68 | 13.462 | 8.597 | 8 | 2.567 | 225 | 38 | 11.435 | 103,32 | 87,77 |
| 337 | Sulawesi Selatan | Kab. Luwu | 21.714 | 18.465 | - | 4.439 | 100 | 282 | 23.286 | 16.203 | - | 3.926 | 55 | 156 | 20.340 | 107,24 | 93,67 |
| 338 | Sulawesi Selatan | Kab. Tana Toraja | 14.749 | 14.818 | 5 | 661 | 100 | - | 15.584 | 12.860 | 3 | 578 | 54 | - | 13.495 | 105,66 | 91,50 |
| 339 | Sulawesi Selatan | Kab. Luwu Utara | 18.263 | 15.019 | - | 2.516 | 204 | 218 | 17.957 | 10.901 | - | 1.841 | 88 | 94 | 12.924 | 98,32 | 70,77 |
| 340 | Sulawesi Selatan | Kab. Luwu Timur | 15.850 | 12.740 | - | 2.626 | 541 | 830 | 16.737 | 11.529 | - | 2.395 | 331 | 508 | 14.763 | 105,60 | 93,14 |
| 341 | Sulawesi Selatan | Kab. Toraja Utara | 16.289 | 15.652 | 10 | - | 81 | - | 15.743 | 12.060 | 4 | - | 36 | - | 12.100 | 96,65 | 74,28 |
| 342 | Sulawesi Selatan | Kota Makassar | 79.044 | 66.303 | 170 | 6.965 | 229 | 485 | 74.152 | 52.882 | 86 | 5.599 | 115 | 244 | 58.926 | 93,81 | 74,55 |
| 343 | Sulawesi Selatan | Kota Pare-Pare | 7.708 | 6.992 | 25 | 986 | 20 | 139 | 8.162 | 6.112 | 14 | 869 | 11 | 77 | 7.083 | 105,89 | 91,89 |
| 344 | Sulawesi Selatan | Kota Palopo | 9.305 | 8.499 | - | 1.577 | 50 | - | 10.126 | 7.526 | - | 1.519 | 33 | - | 9.078 | 108,82 | 97,56 |
| 345 | Sulawesi Tenggara | Kab. Konawe | 14.023 | 11.434 | 46 | 3.078 | 2.125 | 66 | 16.749 | 8.820 | 29 | 2.884 | 1.347 | 42 | 13.122 | 119,44 | 93,57 |
| 346 | Sulawesi Tenggara | Kab. Muna | 19.816 | 17.710 | 35 | 2.002 | 3.125 | 246 | 23.118 | 15.525 | 20 | 1.738 | 1.766 | 139 | 19.188 | 116,66 | 96,83 |
| 347 | Sulawesi Tenggara | Kab. Buton | 20.520 | 16.852 | - | 3.465 | 295 | 12 | 20.624 | 11.462 | - | 2.334 | 190 | 8 | 13.994 | 100,51 | 68,20 |
| 348 | Sulawesi Tenggara | Kab. Kolaka | 16.340 | 9.115 | 47 | 5.072 | 1.025 | 34 | 15.293 | 7.018 | 22 | 3.867 | 474 | 16 | 11.397 | 93,59 | 69,75 |

| No | Nama Provinsi | Kabupaten / Kota | Penduduk Usia 13-15 th | SISWA | | | | | Jumlah | SISWA USIA 13 - 15 th | | | | | Jumlah | APK | APM |
|-----|---------------------|----------------------------|------------------------|--------|-------|--------|---------|------------------|--------|-----------------------|-------|--------|---------|------------------|--------|--------|-------|
| | | | | SMP | SMPLB | MTs | Paket B | Salafiyah Wustha | | SMP | SMPLB | MTs | Paket B | Salafiyah Wustha | | | |
| 349 | Sulawesi Tenggara | Kab. Konawe Selatan | 14.845 | 13.766 | 20 | 2.159 | 1.340 | 427 | 17.712 | 10.631 | 12 | 1.962 | 811 | 259 | 13.675 | 119,31 | 92,12 |
| 350 | Sulawesi Tenggara | Kab. Wakatobi | 6.642 | 5.611 | - | 1.262 | - | - | 6.873 | 4.662 | - | 1.038 | - | - | 5.700 | 103,48 | 85,82 |
| 351 | Sulawesi Tenggara | Kab. Bombana | 8.024 | 6.286 | - | 2.102 | 150 | 36 | 8.574 | 5.136 | - | 1.701 | 76 | 18 | 6.931 | 106,85 | 86,38 |
| 352 | Sulawesi Tenggara | Kab. Kolaka Utara | 7.707 | 4.802 | - | 2.228 | 350 | 119 | 7.499 | 3.995 | - | 1.835 | 183 | 62 | 6.075 | 97,30 | 78,82 |
| 353 | Sulawesi Tenggara | Kab. Konawe Utara | 3.567 | 3.392 | - | 241 | 450 | 57 | 4.140 | 2.492 | - | 175 | 191 | 24 | 2.882 | 116,06 | 80,80 |
| 354 | Sulawesi Tenggara | Kab. Buton Utara | 4.549 | 3.676 | - | 286 | - | 32 | 3.994 | 2.156 | - | 166 | - | 18 | 2.340 | 87,80 | 51,44 |
| 355 | Sulawesi Tenggara | Kab. Kolaka Timur | 5.591 | 5.160 | - | - | - | 160 | 5.320 | 4.152 | - | - | - | - | 4.152 | 95,15 | 74,26 |
| 356 | Sulawesi Tenggara | Kab. Konawe Kepulauan | 2.059 | 1.742 | - | - | - | - | 1.742 | 896 | - | - | - | - | 896 | 84,60 | 43,52 |
| 357 | Sulawesi Tenggara | Kota Kendari | 16.095 | 13.685 | 44 | 2.759 | 1.000 | 59 | 17.547 | 11.216 | 23 | 2.239 | 512 | 30 | 14.020 | 109,02 | 87,11 |
| 358 | Sulawesi Tenggara | Kota Baubau | 7.322 | 7.894 | 18 | 1.096 | 450 | 12 | 9.470 | 5.456 | 11 | 1.025 | 286 | 8 | 6.786 | 129,34 | 92,68 |
| 359 | Maluku | Kab. Maluku Tengah | 29.468 | 21.667 | 5 | 4.107 | 289 | 277 | 26.345 | 14.863 | 3 | 2.817 | 189 | 182 | 18.054 | 89,40 | 61,27 |
| 360 | Maluku | Kab. Maluku Tenggara | 6.662 | 6.028 | 25 | 1.097 | 166 | - | 7.316 | 5.499 | 15 | 1.001 | 102 | - | 6.617 | 109,82 | 99,32 |
| 361 | Maluku | Kab. Buru | 8.094 | 6.226 | - | 998 | - | 20 | 7.244 | 4.161 | - | 667 | - | 13 | 4.841 | 89,50 | 59,81 |
| 362 | Maluku | Kab. Maluku Tenggara Barat | 6.705 | 7.010 | - | 44 | 284 | - | 7.338 | 5.756 | - | 42 | 188 | - | 5.986 | 109,44 | 89,28 |
| 363 | Maluku | Kab. Seram Bagian Barat | 12.630 | 11.606 | - | 1.877 | 195 | - | 13.678 | 10.078 | - | 1.630 | 110 | - | 11.818 | 108,30 | 93,57 |
| 364 | Maluku | Kab. Seram Bagian Timur | 5.679 | 4.908 | - | 1.036 | 430 | - | 6.374 | 4.429 | - | 935 | 259 | - | 5.623 | 112,24 | 99,01 |
| 365 | Maluku | Kab. Kepulauan Aru | 4.849 | 4.318 | - | 494 | 303 | - | 5.115 | 3.773 | - | 432 | 165 | - | 4.370 | 105,49 | 90,12 |
| 366 | Maluku | Kab. Maluku Barat Daya | 5.613 | 5.181 | - | - | 203 | - | 5.384 | 3.910 | - | - | 92 | - | 4.002 | 95,92 | 71,30 |
| 367 | Maluku | Kab. Buru Selatan | 4.316 | 2.739 | - | 502 | 349 | - | 3.590 | 1.643 | - | 301 | 198 | - | 2.142 | 83,18 | 49,63 |
| 368 | Maluku | Kota Ambon | 16.121 | 16.856 | 32 | 1.645 | 676 | 112 | 19.321 | 13.605 | 21 | 1.621 | 443 | 73 | 15.763 | 119,85 | 97,78 |
| 369 | Maluku | Kota Tual | 3.763 | 2.862 | - | 448 | 75 | 131 | 3.516 | 2.173 | - | 340 | 34 | 60 | 2.607 | 93,44 | 69,28 |
| 370 | Bali | Kab. Buleleng | 31.818 | 32.272 | 33 | 1.088 | 432 | - | 33.825 | 26.431 | 18 | 910 | 232 | - | 27.591 | 106,31 | 86,72 |
| 371 | Bali | Kab. Jembrana | 13.499 | 12.052 | 25 | 2.049 | 285 | 49 | 14.460 | 10.982 | 16 | 1.907 | 180 | 31 | 13.116 | 107,12 | 97,16 |
| 372 | Bali | Kab. Tabanan | 18.870 | 18.751 | 52 | 582 | 125 | - | 19.510 | 16.230 | 29 | 515 | 69 | - | 16.843 | 103,39 | 89,26 |
| 373 | Bali | Kab. Badung | 27.173 | 28.097 | 77 | 163 | 157 | - | 28.494 | 24.484 | 43 | 145 | 88 | - | 24.760 | 104,86 | 91,12 |
| 374 | Bali | Kab. Gianyar | 21.244 | 22.009 | 52 | 142 | 250 | - | 22.453 | 18.660 | 29 | 123 | 142 | - | 18.954 | 105,69 | 89,22 |
| 375 | Bali | Kab. Klungkung | 9.160 | 9.162 | 14 | 154 | 127 | - | 9.457 | 7.714 | 8 | 132 | 71 | - | 7.925 | 103,24 | 86,52 |
| 376 | Bali | Kab. Bangli | 10.334 | 10.874 | 19 | - | 205 | - | 11.098 | 8.250 | 8 | - | 91 | - | 8.349 | 107,39 | 80,79 |
| 377 | Bali | Kab. Karang Asem | 20.562 | 19.757 | 16 | 540 | 341 | - | 20.654 | 14.911 | 7 | 416 | 150 | - | 15.484 | 100,45 | 75,30 |
| 378 | Bali | Kota Denpasar | 34.540 | 36.086 | 131 | 917 | 286 | - | 37.420 | 32.199 | 87 | 914 | 191 | - | 33.391 | 108,34 | 96,67 |
| 379 | Nusa Tenggara Barat | Kab. Lombok Barat | 37.495 | 18.816 | 11 | 17.148 | 88 | 1.074 | 37.137 | 13.851 | 5 | 12.841 | 39 | 479 | 27.215 | 99,05 | 72,58 |
| 380 | Nusa Tenggara Barat | Kab. Lombok Tengah | 41.856 | 25.688 | 27 | 26.628 | 375 | 380 | 53.098 | 20.563 | 17 | 19.901 | 241 | 244 | 40.966 | 126,86 | 97,87 |
| 381 | Nusa Tenggara Barat | Kab. Lombok Timur | 71.178 | 36.639 | 3 | 32.831 | 443 | 297 | 70.213 | 26.012 | 1 | 23.710 | 187 | 125 | 50.035 | 98,64 | 70,30 |
| 382 | Nusa Tenggara Barat | Kab. Sumbawa | 21.587 | 19.123 | 42 | 3.806 | 275 | - | 23.246 | 16.179 | 24 | 3.276 | 154 | - | 19.633 | 107,69 | 90,95 |
| 383 | Nusa Tenggara Barat | Kab. Dompu | 16.842 | 12.987 | 37 | 4.172 | 425 | - | 17.621 | 10.326 | 19 | 3.374 | 215 | - | 13.934 | 104,63 | 82,73 |

| No | Nama Provinsi | Kabupaten / Kota | Penduduk Usia 13-15 th | SISWA | | | | | Jumlah | SISWA USIA 13 - 15 th | | | | | Jumlah | APK | APM |
|-----|---------------------|---------------------------|------------------------|--------|-------|-------|---------|------------------|--------|-----------------------|-------|-------|---------|------------------|--------|--------|-------|
| | | | | SMP | SMPLB | MTs | Paket B | Salafiyah Wustha | | SMP | SMPLB | MTs | Paket B | Salafiyah Wustha | | | |
| 384 | Nusa Tenggara Barat | Kab. Bima | 35.479 | 25.872 | 103 | 8.246 | 490 | 851 | 35.562 | 19.544 | 48 | 6.336 | 228 | 396 | 26.552 | 100,23 | 74,84 |
| 385 | Nusa Tenggara Barat | Kab. Sumbawa Barat | 6.158 | 5.124 | 20 | 933 | 150 | - | 6.227 | 3.328 | 13 | 616 | 99 | - | 4.056 | 101,12 | 65,87 |
| 386 | Nusa Tenggara Barat | Kab. Lombok Utara | 12.178 | 7.904 | 1 | 4.000 | 164 | - | 12.069 | 5.820 | - | 2.996 | 73 | - | 8.889 | 99,10 | 72,99 |
| 387 | Nusa Tenggara Barat | Kota Mataram | 19.284 | 19.098 | 39 | 3.770 | 216 | 129 | 23.252 | 14.650 | 25 | 3.544 | 138 | 83 | 18.440 | 120,58 | 95,62 |
| 388 | Nusa Tenggara Barat | Kota Bima | 7.643 | 5.928 | 117 | 3.101 | 200 | - | 9.346 | 4.484 | 75 | 2.918 | 128 | - | 7.605 | 122,28 | 99,50 |
| 389 | Nusa Tenggara Timur | Kab. Kupang | 22.480 | 18.064 | 21 | 121 | 400 | - | 18.606 | 14.807 | 14 | 79 | 261 | - | 15.161 | 82,77 | 67,44 |
| 390 | Nusa Tenggara Timur | Kab. Timor Tengah Selatan | 29.112 | 25.429 | - | 218 | 255 | - | 25.902 | 19.390 | - | 123 | 144 | - | 19.657 | 88,97 | 67,52 |
| 391 | Nusa Tenggara Timur | Kab. Timor Tengah Utara | 16.074 | 14.043 | 36 | 97 | 175 | - | 14.351 | 11.767 | 24 | 67 | 116 | - | 11.974 | 89,28 | 74,49 |
| 392 | Nusa Tenggara Timur | Kab. Belu | 13.374 | 11.809 | 20 | 68 | 149 | - | 12.046 | 8.553 | 13 | 43 | 95 | - | 8.704 | 90,07 | 65,08 |
| 393 | Nusa Tenggara Timur | Kab. Alor | 14.327 | 11.153 | 14 | 925 | 575 | - | 12.667 | 8.013 | 6 | 665 | 239 | - | 8.923 | 88,41 | 62,28 |
| 394 | Nusa Tenggara Timur | Kab. Flores Timur | 15.134 | 12.415 | 22 | 1.046 | 75 | - | 13.558 | 9.825 | 14 | 659 | 47 | - | 10.545 | 89,59 | 69,68 |
| 395 | Nusa Tenggara Timur | Kab. Sikka | 17.812 | 15.273 | 93 | 849 | 105 | - | 16.320 | 1.151 | 52 | 503 | 59 | - | 1.765 | 91,62 | 9,91 |
| 396 | Nusa Tenggara Timur | Kab. Ende | 17.424 | 13.517 | - | 1.598 | 355 | - | 15.470 | 9.923 | - | 1.055 | 234 | - | 11.212 | 88,79 | 64,35 |
| 397 | Nusa Tenggara Timur | Kab. Ngada | 10.305 | 9.367 | 31 | 284 | 106 | - | 9.788 | 6.123 | 20 | 186 | 69 | - | 6.398 | 94,98 | 62,09 |
| 398 | Nusa Tenggara Timur | Kab. Manggarai | 25.315 | 20.391 | 7 | 467 | 150 | - | 21.015 | 16.222 | 5 | 303 | 97 | - | 16.627 | 83,01 | 65,68 |
| 399 | Nusa Tenggara Timur | Kab. Sumba Timur | 15.714 | 13.507 | 23 | 289 | 200 | - | 14.019 | 8.254 | 14 | 177 | 122 | - | 8.567 | 89,21 | 54,52 |
| 400 | Nusa Tenggara Timur | Kab. Sumba Barat | 8.876 | 7.688 | 30 | 228 | - | - | 7.946 | 5.038 | 20 | 149 | - | - | 5.207 | 89,52 | 58,66 |
| 401 | Nusa Tenggara Timur | Kab. Lembata | 8.002 | 6.559 | - | 468 | 50 | - | 7.077 | 4.131 | - | 295 | 31 | - | 4.457 | 88,44 | 55,70 |
| 402 | Nusa Tenggara Timur | Kab. Rote-Ndao | 5.924 | 6.778 | 20 | 70 | 50 | - | 6.918 | 5.519 | 13 | 67 | 33 | - | 5.632 | 116,78 | 95,07 |
| 403 | Nusa Tenggara Timur | Kab. Manggarai Barat | 12.191 | 13.308 | - | 1.293 | 75 | - | 14.676 | 10.304 | - | 1.195 | 47 | - | 11.546 | 120,38 | 94,71 |
| 404 | Nusa Tenggara Timur | Kab. Nagakeo | 9.316 | 7.376 | - | 455 | 25 | - | 7.856 | 5.057 | - | 312 | 16 | - | 5.385 | 84,33 | 57,80 |
| 405 | Nusa Tenggara Timur | Kab. Sumba Tengah | 5.440 | 4.299 | - | 43 | - | - | 4.342 | 2.838 | - | 28 | - | - | 2.866 | 79,82 | 52,68 |
| 406 | Nusa Tenggara Timur | Kab. Sumba Barat Daya | 22.542 | 18.514 | - | 125 | 50 | - | 18.689 | 14.363 | - | 83 | 33 | - | 14.479 | 82,91 | 64,23 |
| 407 | Nusa Tenggara Timur | Kab. Manggarai Timur | 20.090 | 16.942 | - | 801 | - | - | 17.743 | 13.804 | - | 511 | - | - | 14.315 | 88,32 | 71,25 |
| 408 | Nusa Tenggara Timur | Kab. Sabu Raijua | 5.528 | 4.821 | - | - | 25 | - | 4.846 | 3.147 | - | - | 16 | - | 3.163 | 87,66 | 57,22 |
| 409 | Nusa Tenggara Timur | Kab. Malaka | 12.383 | 10.979 | - | - | - | - | 10.979 | 8.745 | - | - | - | - | 8.745 | 88,66 | 70,62 |
| 410 | Nusa Tenggara Timur | Kota Kupang | 18.637 | 22.095 | 99 | 696 | 176 | - | 23.066 | 17.647 | 64 | 682 | 114 | - | 18.507 | 123,76 | 99,30 |
| 411 | Papua | Kab. Jayapura | 13.142 | 6.885 | - | 345 | 64 | - | 7.294 | 4.232 | - | 226 | 42 | - | 4.500 | 55,50 | 34,24 |
| 412 | Papua | Kab. Biak Numfor | 13.215 | 7.472 | 4 | 24 | 74 | - | 7.574 | 4.764 | 3 | 16 | 48 | - | 4.831 | 57,31 | 36,56 |
| 413 | Papua | Kab. Kepulauan Yapen | 9.602 | 5.430 | - | 80 | 292 | - | 5.802 | 3.618 | - | 57 | 120 | - | 3.795 | 60,42 | 39,52 |
| 414 | Papua | Kab. Merauke | 24.541 | 10.867 | 14 | 594 | 76 | - | 11.551 | 5.649 | 8 | 330 | 42 | - | 6.029 | 47,07 | 24,57 |
| 415 | Papua | Kab. Jaya wijaya | 13.838 | 6.798 | - | - | 84 | - | 6.882 | 3.633 | - | - | 45 | - | 3.678 | 49,73 | 26,58 |
| 416 | Papua | Kab. Nabire | 15.183 | 7.408 | 3 | 144 | 200 | - | 7.755 | 4.258 | 2 | 88 | 123 | - | 4.471 | 51,08 | 29,45 |
| 417 | Papua | Kab. Paniai | 2.422 | 1.158 | - | - | - | - | 1.158 | 607 | - | - | - | - | 607 | 47,81 | 25,06 |
| 418 | Papua | Kab. Puncak Jaya | 2.409 | 1.166 | - | - | 61 | - | 1.227 | 649 | - | - | 34 | - | 683 | 50,93 | 28,35 |

| No | Nama Provinsi | Kabupaten / Kota | Penduduk Usia 13-15 th | SISWA | | | | | Jumlah | SISWA USIA 13 - 15 th | | | | | Jumlah | APK | APM |
|-----|---------------|-------------------------|------------------------|--------|-------|-------|---------|------------------|--------|-----------------------|-------|-------|---------|------------------|--------|--------|-------|
| | | | | SMP | SMPLB | MTs | Paket B | Salafiyah Wustha | | SMP | SMPLB | MTs | Paket B | Salafiyah Wustha | | | |
| 419 | Papua | Kab. Mimika | 14.629 | 7.172 | - | 156 | - | - | 7.328 | 3.840 | - | 89 | - | - | 3.929 | 50,09 | 26,86 |
| 420 | Papua | Kab. Boven Digoel | 4.567 | 2.274 | - | - | - | - | 2.274 | 1.233 | - | - | - | - | 1.233 | 49,79 | 27,00 |
| 421 | Papua | Kab. Mappi | 2.713 | 1.427 | - | - | - | - | 1.427 | 845 | - | - | - | - | 845 | 52,60 | 31,15 |
| 422 | Papua | Kab. Asmat | 4.786 | 2.207 | - | - | 94 | - | 2.301 | 1.171 | - | - | 53 | - | 1.224 | 48,08 | 25,57 |
| 423 | Papua | Kab. Yahukimo | 5.186 | 2.432 | - | - | - | - | 2.432 | 1.245 | - | - | - | - | 1.245 | 46,90 | 24,01 |
| 424 | Papua | Kab. Pegunungan Bintang | 1.927 | 1.089 | - | - | - | - | 1.089 | 658 | - | - | - | - | 658 | 56,51 | 34,15 |
| 425 | Papua | Kab. Tolikara | 5.290 | 2.940 | - | - | - | - | 2.940 | 1.811 | - | - | - | - | 1.811 | 55,58 | 34,23 |
| 426 | Papua | Kab. Sarmi | 2.709 | 1.314 | - | 29 | - | - | 1.343 | 734 | - | 17 | - | - | 751 | 49,58 | 27,72 |
| 427 | Papua | Kab. Keerom | 5.374 | 2.255 | - | 416 | 60 | - | 2.731 | 1.281 | - | 252 | 36 | - | 1.569 | 50,82 | 29,20 |
| 428 | Papua | Kab. Waropen | 3.329 | 1.503 | - | 53 | - | - | 1.556 | 798 | - | 30 | - | - | 828 | 46,74 | 24,87 |
| 429 | Papua | Kab. Supiori | 2.403 | 1.136 | - | - | - | - | 1.136 | 580 | - | - | - | - | 580 | 47,27 | 24,14 |
| 430 | Papua | Kab. Mamberamo Raya | 1.941 | 1.109 | - | - | - | - | 1.109 | 695 | - | - | - | - | 695 | 57,14 | 35,81 |
| 431 | Papua | Kab. Nduga | 1.091 | 407 | - | - | - | - | 407 | 170 | - | - | - | - | 170 | 37,31 | 15,58 |
| 432 | Papua | Kab. Lanny Jaya | 9.777 | 5.102 | - | - | - | - | 5.102 | 2.953 | - | - | - | - | 2.953 | 52,18 | 30,20 |
| 433 | Papua | Kab. Mamberamo Tengah | 289 | 183 | - | - | - | - | 183 | 138 | - | - | - | - | 138 | 63,32 | 47,75 |
| 434 | Papua | Kab. Yalimo | 1.388 | 736 | - | - | - | - | 736 | 439 | - | - | - | - | 439 | 53,03 | 31,63 |
| 435 | Papua | kab. Puncak | 650 | 303 | - | - | - | - | 303 | 162 | - | - | - | - | 162 | 46,62 | 24,92 |
| 436 | Papua | Kab. Dogiyai | 3.530 | 1.847 | - | - | - | - | 1.847 | 1.090 | - | - | - | - | 1.090 | 52,32 | 30,88 |
| 437 | Papua | Kab. Deiyai | 227 | 123 | - | - | - | - | 123 | 74 | - | - | - | - | 74 | 54,19 | 32,60 |
| 438 | Papua | Kab. Intan Jaya | 1.878 | 987 | - | - | - | - | 987 | 573 | - | - | - | - | 573 | 52,56 | 30,51 |
| 439 | Papua | Kota Jayapura | 19.664 | 11.167 | 35 | 953 | 556 | - | 12.711 | 8.639 | 18 | 787 | 292 | - | 9.736 | 64,64 | 49,51 |
| 440 | Bengkulu | Kab. Bengkulu Utara | 13.084 | 12.329 | 11 | 1.492 | 768 | 276 | 14.876 | 10.404 | 6 | 1.289 | 433 | 156 | 12.288 | 113,70 | 93,92 |
| 441 | Bengkulu | Kab. Rejang Lebong | 14.021 | 12.154 | 14 | 1.284 | 201 | 247 | 13.900 | 9.325 | 6 | 1.009 | 92 | 113 | 10.545 | 99,14 | 75,21 |
| 442 | Bengkulu | Kab. Bengkulu Selatan | 8.264 | 7.882 | 36 | 838 | 558 | 1 | 9.315 | 6.602 | 20 | 719 | 309 | 1 | 7.651 | 112,72 | 92,58 |
| 443 | Bengkulu | Kab. Muko-Muko | 10.844 | 7.371 | - | 2.325 | 236 | - | 9.932 | 5.091 | - | 1.644 | 95 | - | 6.830 | 91,59 | 62,98 |
| 444 | Bengkulu | Kab. Kepahiang | 8.642 | 5.767 | 10 | 1.642 | 208 | 25 | 7.652 | 3.842 | 7 | 1.120 | 136 | 16 | 5.121 | 88,54 | 59,26 |
| 445 | Bengkulu | Kab. Lebong | 5.761 | 5.020 | - | 604 | 494 | - | 6.118 | 4.327 | - | 533 | 273 | - | 5.133 | 106,20 | 89,10 |
| 446 | Bengkulu | Kab. Kaur | 7.754 | 5.566 | 3 | 695 | 971 | 63 | 7.298 | 3.597 | 2 | 460 | 642 | 42 | 4.743 | 94,12 | 61,17 |
| 447 | Bengkulu | Kab. Seluma | 10.812 | 8.293 | 6 | 932 | 271 | - | 9.502 | 5.295 | 4 | 609 | 177 | - | 6.085 | 87,88 | 56,28 |
| 448 | Bengkulu | Kab. Bengkulu Tengah | 7.115 | 5.228 | - | 840 | 595 | - | 6.663 | 3.770 | - | 620 | 259 | - | 4.649 | 93,65 | 65,34 |
| 449 | Bengkulu | Kota Bengkulu | 15.703 | 13.846 | 89 | 2.342 | 428 | 43 | 16.748 | 12.516 | 59 | 2.330 | 284 | 29 | 15.218 | 106,65 | 96,91 |
| 450 | Maluku Utara | Kab. Pulau Taliabu | 4.058 | 3.899 | - | - | - | - | 3.899 | 2.451 | - | - | - | - | 2.451 | 96,08 | 60,40 |
| 451 | Maluku Utara | Kab. Halmahera Tengah | 3.617 | 2.377 | - | 392 | 675 | - | 3.444 | 1.868 | - | 308 | 307 | - | 2.483 | 95,22 | 68,65 |
| 452 | Maluku Utara | Kab. Halmahera Barat | 6.977 | 6.294 | 18 | 683 | 50 | - | 7.045 | 4.817 | 8 | 523 | 23 | - | 5.371 | 100,97 | 76,98 |
| 453 | Maluku Utara | Kab. halmahera Utara | 10.178 | 8.910 | - | 2.518 | 150 | - | 11.578 | 7.200 | - | 2.035 | 76 | - | 9.311 | 113,76 | 91,48 |

| No | Nama Provinsi | Kabupaten / Kota | Penduduk Usia 13-15 th | SISWA | | | | | Jumlah | SISWA USIA 13 - 15 th | | | | | Jumlah | APK | APM |
|-----|-----------------|------------------------|------------------------|---------|-------|--------|---------|------------------|---------|-----------------------|-------|--------|---------|------------------|---------|--------|-------|
| | | | | SMP | SMPLB | MTs | Paket B | Salafiyah Wustha | | SMP | SMPLB | MTs | Paket B | Salafiyah Wustha | | | |
| 454 | Maluku Utara | Kab. Halmahera Selatan | 13.091 | 10.820 | - | 2.195 | 1.300 | 28 | 14.343 | 8.021 | - | 1.627 | 574 | 12 | 10.234 | 109,56 | 78,18 |
| 455 | Maluku Utara | Kab. Halmahera Timur | 4.573 | 4.146 | - | 435 | 25 | - | 4.606 | 3.312 | - | 347 | 12 | - | 3.671 | 100,72 | 80,28 |
| 456 | Maluku Utara | Kab. Kepulauan Sula | 6.778 | 5.019 | - | 2.384 | 425 | 273 | 8.101 | 4.005 | - | 1.902 | 198 | 127 | 6.232 | 119,52 | 91,94 |
| 457 | Maluku Utara | Kab. Kepulauan Morotai | 3.922 | 2.622 | - | 1.164 | 50 | - | 3.836 | 1.965 | - | 987 | - | - | 2.952 | 97,81 | 75,27 |
| 458 | Maluku Utara | Kota Ternate | 10.020 | 8.259 | 76 | 1.845 | 100 | - | 10.280 | 6.365 | 33 | 1.422 | 44 | - | 7.864 | 102,59 | 78,48 |
| 459 | Maluku Utara | Kota Tidore Kepulauan | 5.086 | 4.195 | 34 | 1.553 | - | 137 | 5.919 | 3.587 | 19 | 1.328 | - | 76 | 5.010 | 116,38 | 98,51 |
| 460 | Banten | Kab. Pandeglang | 86.384 | 43.673 | 125 | 24.605 | 1.123 | - | 69.526 | 33.423 | 78 | 19.303 | 698 | - | 53.502 | 80,48 | 61,94 |
| 461 | Banten | Kab. Lebak | 89.844 | 49.849 | 107 | 28.964 | 475 | - | 79.395 | 38.190 | 71 | 25.252 | 316 | - | 63.829 | 88,37 | 71,04 |
| 462 | Banten | Kab. Tangerang | 165.205 | 111.829 | 60 | 33.189 | 1.628 | 6.432 | 153.138 | 92.959 | 26 | 28.092 | 693 | 2.738 | 124.508 | 92,70 | 75,37 |
| 463 | Banten | Kab. Serang | 80.301 | 53.450 | 18 | 18.584 | 679 | 2.803 | 75.534 | 45.388 | 8 | 13.909 | 302 | 1.249 | 60.856 | 94,06 | 75,78 |
| 464 | Banten | Kota Cilegon | 26.083 | 14.054 | 35 | 10.430 | 125 | - | 24.644 | 13.170 | 23 | 10.416 | 83 | - | 23.692 | 94,48 | 90,83 |
| 465 | Banten | Kota Tangerang | 77.796 | 67.512 | 149 | 5.813 | 282 | 655 | 74.411 | 63.525 | 94 | 5.418 | 178 | 414 | 69.629 | 95,65 | 89,50 |
| 466 | Banten | Kota Serang | 33.628 | 25.624 | 84 | 5.046 | 460 | 57 | 31.271 | 21.397 | 38 | 3.783 | 205 | 25 | 25.448 | 92,99 | 75,68 |
| 467 | Banten | Kota Tangerang Selatan | 66.359 | 49.625 | 166 | 12.755 | 125 | - | 62.671 | 42.155 | 83 | 10.223 | 63 | - | 52.524 | 94,44 | 79,15 |
| 468 | Bangka Belitung | Kab. Bangka | 15.407 | 11.312 | 14 | 2.668 | 650 | 86 | 14.730 | 7.864 | 6 | 2.009 | 294 | 39 | 10.212 | 95,61 | 66,28 |
| 469 | Bangka Belitung | Kab. Belitung | 8.673 | 7.676 | 10 | 436 | 200 | - | 8.322 | 5.975 | 5 | 368 | 109 | - | 6.457 | 95,95 | 74,45 |
| 470 | Bangka Belitung | Kab. Bangka Tengah | 8.338 | 6.242 | 10 | 1.159 | 450 | 90 | 7.951 | 4.182 | 4 | 841 | 192 | 38 | 5.257 | 95,36 | 63,05 |
| 471 | Bangka Belitung | Kab. Bangka Barat | 9.595 | 7.143 | 13 | 1.348 | 230 | - | 8.734 | 4.925 | 6 | 1.007 | 103 | - | 6.041 | 91,03 | 62,96 |
| 472 | Bangka Belitung | Kab. Bangka Selatan | 11.650 | 7.801 | 12 | 597 | 200 | - | 8.610 | 4.372 | 7 | 362 | 121 | - | 4.862 | 73,91 | 41,73 |
| 473 | Bangka Belitung | Kab. Belitung Timur | 5.991 | 4.852 | 3 | 584 | 400 | - | 5.839 | 3.717 | 2 | 484 | 211 | - | 4.414 | 97,46 | 73,68 |
| 474 | Bangka Belitung | Kota Pangkalpinang | 10.646 | 8.472 | 39 | 961 | 1.130 | 24 | 10.626 | 7.167 | 24 | 880 | 696 | 15 | 8.782 | 99,81 | 82,49 |
| 475 | Gorontalo | Kab. Boalemo | 7.615 | 5.771 | 10 | 1.230 | 175 | - | 7.186 | 5.855 | 7 | 822 | 116 | - | 6.800 | 94,37 | 89,30 |
| 476 | Gorontalo | Kab. Gorontalo | 23.491 | 15.975 | 48 | 3.222 | 1.449 | 91 | 20.785 | 11.979 | 30 | 2.013 | 905 | 57 | 14.984 | 88,48 | 63,79 |
| 477 | Gorontalo | Kab. Pohuwato | 8.938 | 5.211 | 21 | 1.887 | 850 | 90 | 8.059 | 5.352 | 14 | 1.286 | 554 | 59 | 7.265 | 90,17 | 81,28 |
| 478 | Gorontalo | Kab. Bone Bolango | 7.831 | 5.892 | 37 | 1.179 | 448 | - | 7.556 | 5.560 | 16 | 913 | 199 | - | 6.688 | 96,49 | 85,40 |
| 479 | Gorontalo | Kab. Gorontalo Utara | 6.293 | 5.027 | 50 | 802 | 200 | - | 6.079 | 4.005 | 23 | 639 | 93 | - | 4.760 | 96,60 | 75,64 |
| 480 | Gorontalo | Kota Gorontalo | 10.432 | 8.752 | 33 | 2.170 | 154 | - | 11.109 | 7.298 | 18 | 1.809 | 82 | - | 9.207 | 106,49 | 88,26 |
| 481 | Kepulauan Riau | Kab. Bintan | 8.036 | 5.843 | 1 | 899 | 1.083 | - | 7.826 | 4.521 | - | 696 | 480 | - | 5.697 | 97,39 | 70,89 |
| 482 | Kepulauan Riau | Kab. Karimun | 12.710 | 10.239 | 15 | 1.721 | 242 | 161 | 12.378 | 8.092 | 7 | 1.360 | 111 | 74 | 9.644 | 97,39 | 75,88 |
| 483 | Kepulauan Riau | Kab. Natuna | 4.500 | 2.786 | - | 1.098 | 566 | - | 4.450 | 2.262 | - | 891 | 290 | - | 3.443 | 98,89 | 76,51 |
| 484 | Kepulauan Riau | Kab. Lingga | 4.529 | 3.418 | - | 332 | 902 | - | 4.652 | 3.388 | - | 329 | 596 | - | 4.313 | 102,72 | 95,23 |
| 485 | Kepulauan Riau | Kab. Kepulauan Anambas | 2.584 | 1.783 | - | 244 | 213 | 53 | 2.293 | 1.257 | - | 172 | 86 | 21 | 1.536 | 88,74 | 59,44 |
| 486 | Kepulauan Riau | Kota Batam | 35.853 | 33.188 | 25 | 2.676 | 1.053 | 598 | 37.540 | 29.898 | 15 | 2.411 | 632 | 359 | 33.315 | 104,71 | 92,92 |
| 487 | Kepulauan Riau | Kota Tanjungpinang | 9.088 | 9.152 | 43 | 682 | 65 | 181 | 10.123 | 8.092 | 29 | 678 | 43 | 120 | 8.962 | 111,39 | 98,61 |
| 488 | Papua Barat | Kab. Fak-fak | 3.851 | 2.860 | - | 737 | - | - | 3.597 | 1.773 | - | 457 | - | - | 2.230 | 93,40 | 57,91 |

| No | Nama Provinsi | Kabupaten / Kota | Penduduk Usia 13-15 th | SISWA | | | | | Jumlah | SISWA USIA 13 - 15 th | | | | | Jumlah | APK | APM |
|-----|------------------|------------------------|------------------------|--------|-------|-------|---------|------------------|--------|-----------------------|-------|-------|---------|------------------|--------|--------|-------|
| | | | | SMP | SMPLB | MTs | Paket B | Salafiyah Wustha | | SMP | SMPLB | MTs | Paket B | Salafiyah Wustha | | | |
| 489 | Papua Barat | Kab. Kaimana | 3.604 | 2.477 | - | 43 | - | - | 2.520 | 1.079 | - | 19 | - | - | 1.098 | 69,92 | 30,47 |
| 490 | Papua Barat | Kab. Teluk Wondama | 1.645 | 1.480 | - | - | - | - | 1.480 | 1.022 | - | - | - | - | 1.022 | 89,97 | 62,13 |
| 491 | Papua Barat | Kab. Teluk Bintuni | 3.676 | 2.952 | - | 14 | - | - | 2.966 | 1.412 | - | 7 | - | - | 1.419 | 80,69 | 38,60 |
| 492 | Papua Barat | Kab. Manokwari | 8.995 | 8.259 | - | 379 | - | - | 8.638 | 5.937 | - | 272 | - | - | 6.209 | 96,03 | 69,03 |
| 493 | Papua Barat | Kab. Sorong Selatan | 2.727 | 2.258 | - | 82 | - | - | 2.340 | 1.553 | - | 56 | - | - | 1.609 | 85,81 | 59,00 |
| 494 | Papua Barat | Kab. Sorong | 5.708 | 3.944 | - | 909 | - | - | 4.853 | 2.026 | - | 467 | - | - | 2.493 | 85,02 | 43,68 |
| 495 | Papua Barat | Kab. Raja Ampat | 2.847 | 2.353 | - | 98 | - | - | 2.451 | 1.532 | - | 64 | - | - | 1.596 | 86,09 | 56,06 |
| 496 | Papua Barat | Kab. Tambrauw | 851 | 663 | - | - | - | - | 663 | 322 | - | - | - | - | 322 | 77,91 | 37,84 |
| 497 | Papua Barat | Kab. Maybrat | 1.074 | 999 | - | - | - | - | 999 | 601 | - | - | - | - | 601 | 93,02 | 55,96 |
| 498 | Papua Barat | Kab. Pegunungan Arfak | 1.091 | 972 | - | - | - | - | 972 | 754 | - | - | - | - | 754 | 89,09 | 69,11 |
| 499 | Papua Barat | Kab. Manokwari Selatan | 1.386 | 1.380 | - | - | - | - | 1.380 | 932 | - | - | - | - | 932 | 99,57 | 67,24 |
| 500 | Papua Barat | Kota Sorong | 10.445 | 8.932 | 9 | 1.500 | - | - | 10.441 | 7.030 | 4 | 1.181 | - | - | 8.215 | 99,96 | 78,65 |
| 501 | Sulawesi Barat | Kab. Mamuju | 18.446 | 12.246 | 13 | 4.613 | 484 | 556 | 17.912 | 9.104 | 6 | 3.430 | 215 | 247 | 13.002 | 97,11 | 70,49 |
| 502 | Sulawesi Barat | Kab. Mamuju Utara | 8.477 | 6.037 | - | 1.080 | 118 | - | 7.235 | 4.047 | - | 724 | 76 | - | 4.847 | 85,35 | 57,18 |
| 503 | Sulawesi Barat | Kab. Polewali Mandar | 23.428 | 16.940 | 8 | 6.665 | 677 | 337 | 24.627 | 13.252 | 4 | 5.214 | 306 | 152 | 18.928 | 105,12 | 80,79 |
| 504 | Sulawesi Barat | Kab. Mamasa | 11.917 | 10.142 | - | 313 | 549 | - | 11.004 | 6.936 | - | 214 | 359 | - | 7.509 | 92,34 | 63,01 |
| 505 | Sulawesi Barat | Kab. Majene | 9.619 | 6.786 | 11 | 2.294 | 476 | 178 | 9.745 | 5.018 | 5 | 1.696 | 208 | 78 | 7.005 | 101,31 | 72,82 |
| 506 | Sulawesi Barat | Kab. Mamuju Tengah | 6.213 | 5.333 | - | - | - | 34 | 5.367 | 3.987 | - | - | - | - | 3.987 | 86,38 | 64,17 |
| 507 | Kalimantan Utara | Kab. Malinau | 4.254 | 3.400 | 12 | 71 | - | - | 3.483 | 2.313 | 8 | 48 | - | - | 2.369 | 81,88 | 55,69 |
| 508 | Kalimantan Utara | Kab. Bulongan | 6.944 | 5.881 | 10 | 455 | 100 | 118 | 6.564 | 4.846 | 5 | 375 | 52 | 62 | 5.340 | 94,53 | 76,90 |
| 509 | Kalimantan Utara | Kab. Tana Tidung | 714 | 639 | - | - | - | - | 639 | 514 | - | - | - | - | 514 | 89,50 | 71,99 |
| 510 | Kalimantan Utara | Kab. Nunukan | 10.120 | 7.806 | 8 | 711 | 250 | - | 8.775 | 5.451 | 5 | 496 | 166 | - | 6.118 | 86,71 | 60,45 |
| 511 | Kalimantan Utara | Kota Tarakan | 10.032 | 8.358 | - | 791 | - | 271 | 9.420 | 7.147 | - | 676 | - | 150 | 7.973 | 93,90 | 79,48 |

Catatan : Data Siswa SMP sudah termasuk data Siswa SMP Terbuka

APK/APM
SMA/MA/SMK SEDERAJAT
KABUPATEN / KOTA

**APK/APM SM Sederajat Tiap Kabupaten/kota
Tahun 2013/2014**

| No | Nama Provinsi | Kabupaten / Kota | Penduduk Usia 16-18 th | SISWA | | | | | Jumlah | SISWA USIA 16 - 18 th | | | | | Jumlah | APK | APM |
|----|----------------|-----------------------|------------------------------|--------|------|--------|--------|---------|---------|-----------------------|------|--------|--------|---------|---------|--------|-------|
| | | | | SMA | SMLB | MA | SMK | Paket C | | SMA | SMLB | MA | SMK | Paket C | | | |
| 1 | D.K.I. Jakarta | Kab. Kepulauan Seribu | 1.036 | 493 | - | 66 | 226 | - | 785 | 134 | - | 48 | 169 | - | 351 | 75,77 | 33,88 |
| 2 | D.K.I. Jakarta | Kota Jakarta Pusat | 47.001 | 18.685 | 42 | 760 | 23.037 | 1.802 | 44.326 | 15.038 | 40 | 566 | 17.619 | 928 | 34.191 | 94,31 | 72,75 |
| 3 | D.K.I. Jakarta | Kota Jakarta Utara | 76.175 | 23.963 | 30 | 1.262 | 27.533 | 167 | 52.955 | 18.154 | 16 | 880 | 19.758 | 78 | 38.886 | 69,52 | 51,05 |
| 4 | D.K.I. Jakarta | Kota Jakarta Barat | 118.152 | 37.414 | 111 | 3.510 | 41.988 | 3.367 | 86.390 | 28.618 | 64 | 2.474 | 30.437 | 1.599 | 63.192 | 73,12 | 53,48 |
| 5 | D.K.I. Jakarta | Kota Jakarta Selatan | 88.660 | 29.068 | 337 | 5.278 | 50.847 | 147 | 85.677 | 23.757 | 294 | 3.997 | 39.523 | 78 | 67.649 | 96,64 | 76,30 |
| 6 | D.K.I. Jakarta | Kota Jakarta Timur | 115.976 | 34.383 | 109 | 5.202 | 70.111 | 1.838 | 111.643 | 25.107 | 108 | 3.608 | 50.024 | 852 | 79.699 | 96,26 | 68,72 |
| 7 | Jawa Barat | Kab. Bogor | 327.519 | 54.018 | 38 | 13.727 | 92.481 | 76 | 160.340 | 38.828 | 16 | 9.043 | 62.776 | 33 | 110.696 | 48,96 | 33,80 |
| 8 | Jawa Barat | Kab. Sukabumi | 143.516 | 22.022 | 38 | 11.944 | 33.142 | 346 | 67.492 | 15.382 | 15 | 7.626 | 21.824 | 141 | 44.988 | 47,03 | 31,35 |
| 9 | Jawa Barat | Kab. Cianjur | 126.186 | 13.254 | 28 | 8.556 | 30.818 | 265 | 52.921 | 10.518 | 11 | 6.277 | 23.224 | 133 | 40.163 | 41,94 | 31,83 |
| 10 | Jawa Barat | Kab. Bandung | 184.568 | 39.275 | - | 10.780 | 37.128 | 118 | 87.301 | 32.480 | - | 8.268 | 29.220 | 63 | 70.031 | 47,30 | 37,94 |
| 11 | Jawa Barat | Kab. Sumedang | 75.082 | 23.970 | 34 | 2.314 | 21.431 | 924 | 48.673 | 19.308 | 18 | 1.725 | 16.405 | 476 | 37.932 | 64,83 | 50,52 |
| 12 | Jawa Barat | Kab. Garut | 144.125 | 21.637 | 28 | 16.024 | 39.109 | 138 | 76.936 | 18.037 | 13 | 12.396 | 31.037 | 75 | 61.558 | 53,38 | 42,71 |
| 13 | Jawa Barat | Kab. Tasikmalaya | 114.020 | 20.719 | 148 | 10.430 | 26.928 | 455 | 58.680 | 15.079 | 68 | 6.965 | 18.521 | 199 | 40.832 | 51,46 | 35,81 |
| 14 | Jawa Barat | Kab. Ciamis | 63.270 | 7.617 | 65 | 6.710 | 19.387 | 382 | 34.161 | 5.743 | 29 | 4.657 | 13.842 | 177 | 24.448 | 53,99 | 38,64 |
| 15 | Jawa Barat | Kab. Kuningan | 45.811 | 9.269 | 37 | 3.476 | 21.743 | 235 | 34.760 | 7.440 | 23 | 2.582 | 16.583 | 120 | 26.748 | 75,88 | 58,39 |
| 16 | Jawa Barat | Kab. Majalengka | 53.951 | 7.916 | - | 3.690 | 19.528 | 59 | 31.193 | 6.174 | - | 2.656 | 14.449 | 29 | 23.308 | 57,82 | 43,20 |
| 17 | Jawa Barat | Kab. Cirebon | 126.311 | 15.406 | 5 | 9.980 | 43.183 | 1.366 | 69.940 | 11.111 | 2 | 6.599 | 29.416 | 589 | 47.717 | 55,37 | 37,78 |
| 18 | Jawa Barat | Kab. Indramayu | 91.098 | 14.550 | - | 5.408 | 37.469 | 59 | 57.486 | 10.895 | - | 3.725 | 26.558 | 27 | 41.205 | 63,10 | 45,23 |
| 19 | Jawa Barat | Kab. Subang | 72.857 | 19.239 | 20 | 3.362 | 27.454 | 88 | 50.163 | 13.233 | 11 | 2.111 | 17.785 | 35 | 33.175 | 68,85 | 45,53 |
| 20 | Jawa Barat | Kab. Purwakarta | 50.674 | 8.390 | 33 | 3.488 | 15.954 | 98 | 27.963 | 6.380 | 16 | 2.443 | 11.493 | 46 | 20.378 | 55,18 | 40,21 |
| 21 | Jawa Barat | Kab. Karawang | 95.297 | 10.601 | 23 | 3.024 | 43.540 | 136 | 57.324 | 8.659 | 12 | 2.289 | 33.822 | 72 | 44.854 | 60,15 | 47,07 |
| 22 | Jawa Barat | Kab. Bekasi | 125.855 | 34.587 | - | 4.644 | 42.101 | 904 | 82.236 | 29.012 | - | 3.617 | 33.630 | 496 | 66.755 | 65,34 | 53,04 |
| 23 | Jawa Barat | Kab. Bandung Barat | 100.666 | 20.764 | 17 | 6.198 | 21.936 | 735 | 49.650 | 15.934 | 7 | 4.384 | 15.956 | 351 | 36.632 | 49,32 | 36,39 |
| 24 | Jawa Barat | Kab. Pangandaran | 14.673 | 1.660 | 32 | - | 5.082 | - | 6.774 | 1.318 | - | - | 3.831 | - | 5.149 | 46,17 | 35,09 |
| 25 | Jawa Barat | Kota Bandung | 150.909 | 74.507 | 14 | 4.350 | 62.715 | 2.342 | 143.928 | 52.647 | 12 | 2.813 | 41.806 | 976 | 98.254 | 95,37 | 65,11 |
| 26 | Jawa Barat | Kota Bogor | 55.104 | 12.852 | 18 | 2.600 | 39.109 | 206 | 54.785 | 9.715 | 16 | 1.809 | 27.998 | 96 | 39.634 | 99,42 | 71,93 |
| 27 | Jawa Barat | Kota Sukabumi | 20.692 | 7.539 | 242 | 1.796 | 11.320 | 59 | 20.956 | 6.169 | 203 | 1.362 | 8.810 | 31 | 16.575 | 101,28 | 80,10 |
| 28 | Jawa Barat | Kota Cirebon | 23.118 | 9.735 | - | 1.450 | 10.648 | 1.540 | 23.373 | 7.520 | - | 1.033 | 7.800 | 743 | 17.096 | 101,10 | 73,95 |
| 29 | Jawa Barat | Kota Bekasi | 119.368 | 34.350 | 17 | 2.846 | 57.783 | 29 | 95.025 | 25.309 | 11 | 1.926 | 40.263 | 13 | 67.522 | 79,61 | 56,57 |
| 30 | Jawa Barat | Kota Depok | 68.698 | 16.404 | 54 | 2.420 | 34.082 | 59 | 53.019 | 11.571 | 36 | 1.589 | 23.056 | 25 | 36.277 | 77,18 | 52,81 |
| 31 | Jawa Barat | Kota Cimahi | 27.549 | 4.736 | 42 | 896 | 17.418 | 493 | 23.585 | 3.844 | 32 | 673 | 13.440 | 257 | 18.246 | 85,61 | 66,23 |
| 32 | Jawa Barat | Kota Tasikmalaya | 38.905 | 12.374 | 22 | 3.680 | 17.742 | 128 | 33.946 | 10.308 | 17 | 2.845 | 14.069 | 70 | 27.309 | 87,25 | 70,19 |

| No | Nama Provinsi | Kabupaten / Kota | Penduduk Usia 16-18 th | SISWA | | | | | Jumlah | SISWA USIA 16 - 18 th | | | | | Jumlah | APK | APM |
|----|---------------|-------------------|------------------------------|--------|------|--------|--------|---------|---------|-----------------------|------|-------|--------|---------|--------|--------|-------|
| | | | | SMA | SMLB | MA | SMK | Paket C | | SMA | SMLB | MA | SMK | Paket C | | | |
| 33 | Jawa Barat | Kota Banjar | 11.378 | 1.739 | 28 | 1.036 | 6.730 | - | 9.533 | 1.429 | 20 | 789 | 5.259 | - | 7.497 | 83,78 | 65,89 |
| 34 | Jawa Tengah | Kab. Cilacap | 76.907 | 17.156 | 10 | 3.568 | 36.422 | 234 | 57.390 | 13.680 | 6 | 2.631 | 27.586 | 119 | 44.022 | 74,62 | 57,24 |
| 35 | Jawa Tengah | Kab. Banyumas | 70.956 | 13.621 | 22 | 4.420 | 38.636 | 2.096 | 58.795 | 11.289 | 12 | 3.398 | 30.476 | 1.129 | 46.304 | 82,86 | 65,26 |
| 36 | Jawa Tengah | Kab. Purbalingga | 51.241 | 16.945 | - | 1.046 | 15.985 | - | 33.976 | 12.329 | - | 698 | 10.991 | - | 24.018 | 66,31 | 46,87 |
| 37 | Jawa Tengah | Kab. Banjarnegara | 33.227 | 7.753 | 16 | 2.412 | 14.955 | 1.353 | 26.489 | 6.147 | 8 | 1.768 | 11.260 | 680 | 19.863 | 79,72 | 59,78 |
| 38 | Jawa Tengah | Kab. Kebumen | 56.483 | 12.460 | 45 | 4.769 | 35.075 | 118 | 52.467 | 10.607 | 29 | 3.774 | 28.456 | 66 | 42.932 | 92,89 | 76,01 |
| 39 | Jawa Tengah | Kab. Purworejo | 36.466 | 10.601 | 97 | 1.684 | 19.109 | 658 | 32.149 | 8.242 | 64 | 1.208 | 14.093 | 321 | 23.928 | 88,16 | 65,62 |
| 40 | Jawa Tengah | Kab. Wonosobo | 36.967 | 12.671 | 56 | 1.468 | 10.701 | 916 | 25.812 | 9.577 | 22 | 1.021 | 7.660 | 427 | 18.707 | 69,82 | 50,60 |
| 41 | Jawa Tengah | Kab. Magelang | 61.276 | 16.036 | 25 | 2.966 | 15.944 | 568 | 35.539 | 11.682 | 9 | 1.983 | 10.977 | 249 | 24.900 | 58,00 | 40,64 |
| 42 | Jawa Tengah | Kab. Boyolali | 37.704 | 10.147 | 53 | 1.740 | 17.787 | - | 29.727 | 8.377 | 30 | 1.332 | 13.973 | - | 23.712 | 78,84 | 62,89 |
| 43 | Jawa Tengah | Kab. Klaten | 44.522 | 9.442 | 58 | 1.032 | 27.642 | 902 | 39.076 | 8.177 | 39 | 832 | 22.832 | 520 | 32.400 | 87,77 | 72,77 |
| 44 | Jawa Tengah | Kab. Sukoharjo | 53.359 | 24.606 | 42 | 1.362 | 19.662 | 1.169 | 46.841 | 20.435 | 25 | 1.049 | 15.543 | 632 | 37.684 | 87,78 | 70,62 |
| 45 | Jawa Tengah | Kab. Wonogiri | 39.773 | 17.334 | 321 | 452 | 19.856 | 196 | 38.159 | 14.900 | 231 | 361 | 16.274 | 112 | 31.878 | 95,94 | 80,15 |
| 46 | Jawa Tengah | Kab. Karanganyar | 28.153 | 4.381 | 89 | 1.654 | 13.728 | 1.349 | 21.201 | 3.329 | 50 | 1.157 | 9.863 | 634 | 15.033 | 75,31 | 53,40 |
| 47 | Jawa Tengah | Kab. Sragen | 44.657 | 16.780 | 140 | 1.286 | 25.072 | 1.288 | 44.566 | 12.988 | 100 | 918 | 18.403 | 623 | 33.032 | 99,80 | 73,97 |
| 48 | Jawa Tengah | Kab. Grobogan | 47.266 | 14.444 | 63 | 5.678 | 15.900 | - | 36.085 | 10.708 | 32 | 4.353 | 12.509 | - | 27.602 | 76,34 | 58,40 |
| 49 | Jawa Tengah | Kab. Blora | 38.332 | 11.051 | 47 | 2.028 | 17.611 | 776 | 31.513 | 8.994 | 27 | 1.529 | 13.629 | 407 | 24.586 | 82,21 | 64,14 |
| 50 | Jawa Tengah | Kab. Rembang | 29.983 | 11.435 | 15 | 4.246 | 8.235 | 1.744 | 25.675 | 8.636 | 8 | 2.952 | 5.890 | 811 | 18.297 | 85,63 | 61,02 |
| 51 | Jawa Tengah | Kab. Pati | 47.133 | 9.849 | 232 | 10.170 | 17.284 | 1.355 | 38.890 | 7.592 | 130 | 7.229 | 12.631 | 651 | 28.233 | 82,51 | 59,90 |
| 52 | Jawa Tengah | Kab. Kudus | 35.069 | 7.746 | 57 | 9.510 | 13.447 | 1.255 | 32.015 | 5.591 | 34 | 6.294 | 9.168 | 542 | 21.629 | 91,29 | 61,68 |
| 53 | Jawa Tengah | Kab. Jepara | 52.846 | 11.565 | 30 | 9.272 | 15.146 | 1.714 | 37.727 | 9.164 | 13 | 6.791 | 11.396 | 861 | 28.225 | 71,39 | 53,41 |
| 54 | Jawa Tengah | Kab. Demak | 63.361 | 18.159 | 42 | 11.388 | 13.313 | 1.377 | 44.279 | 15.377 | 20 | 8.960 | 10.741 | 767 | 35.865 | 69,88 | 56,60 |
| 55 | Jawa Tengah | Kab. Semarang | 60.491 | 21.821 | 75 | 2.106 | 15.816 | 1.588 | 41.406 | 18.718 | 33 | 1.680 | 12.934 | 902 | 34.267 | 68,45 | 56,65 |
| 56 | Jawa Tengah | Kab. Temanggung | 36.579 | 10.507 | 57 | 2.110 | 11.103 | 1.170 | 24.947 | 8.242 | 24 | 1.528 | 8.265 | 578 | 18.637 | 68,20 | 50,95 |
| 57 | Jawa Tengah | Kab. Kendal | 44.390 | 11.648 | 69 | 2.840 | 19.292 | 1.608 | 35.457 | 9.502 | 37 | 2.146 | 14.967 | 845 | 27.497 | 79,88 | 61,94 |
| 58 | Jawa Tengah | Kab. Batang | 35.106 | 6.493 | 74 | 2.034 | 9.703 | 1.061 | 19.365 | 4.640 | 24 | 1.331 | 6.546 | 451 | 12.992 | 55,16 | 37,01 |
| 59 | Jawa Tengah | Kab. Pekalongan | 49.096 | 11.915 | 16 | 2.812 | 13.883 | 3.481 | 32.107 | 9.185 | 6 | 1.999 | 10.147 | 1.674 | 23.011 | 65,40 | 46,87 |
| 60 | Jawa Tengah | Kab. Pemalang | 73.736 | 20.208 | 103 | 2.542 | 21.799 | 1.191 | 45.843 | 16.880 | 43 | 1.971 | 17.337 | 649 | 36.880 | 62,17 | 50,02 |
| 61 | Jawa Tengah | Kab. Tegal | 88.838 | 26.043 | 62 | 2.448 | 29.728 | 2.403 | 60.684 | 19.780 | 27 | 1.712 | 21.389 | 1.128 | 44.036 | 68,31 | 49,57 |
| 62 | Jawa Tengah | Kab. Brebes | 99.936 | 15.184 | - | 4.164 | 29.790 | 171 | 49.309 | 9.384 | - | 2.802 | 20.639 | 76 | 32.901 | 49,34 | 32,92 |
| 63 | Jawa Tengah | Kota Magelang | 13.607 | 6.690 | 104 | 858 | 9.115 | 215 | 16.982 | 4.787 | 56 | 562 | 6.157 | 91 | 11.653 | 124,80 | 85,64 |
| 64 | Jawa Tengah | Kota Surakarta | 47.326 | 28.942 | 115 | 1.712 | 25.055 | 363 | 56.187 | 23.460 | 93 | 1.285 | 19.307 | 189 | 44.334 | 118,72 | 93,68 |
| 65 | Jawa Tengah | Kota Salatiga | 11.504 | 1.434 | 68 | 768 | 9.622 | 741 | 12.633 | 1.202 | 55 | 598 | 7.678 | 406 | 9.939 | 109,81 | 86,40 |
| 66 | Jawa Tengah | Kota Semarang | 107.359 | 61.456 | 51 | 4.510 | 38.714 | 2.051 | 106.782 | 50.548 | 38 | 3.439 | 30.294 | 1.092 | 85.411 | 99,46 | 79,56 |
| 67 | Jawa Tengah | Kota Pekalongan | 17.912 | 7.211 | 67 | 1.886 | 7.107 | 1.657 | 17.928 | 5.728 | 50 | 1.385 | 5.362 | 836 | 13.361 | 100,09 | 74,59 |

| No | Nama Provinsi | Kabupaten / Kota | Penduduk Usia 16-18 th | SISWA | | | | | Jumlah | SISWA USIA 16 - 18 th | | | | | Jumlah | APK | APM |
|-----|-----------------|-------------------|------------------------------|--------|------|--------|--------|---------|--------|-----------------------|------|--------|--------|---------|--------|--------|-------|
| | | | | SMA | SMLB | MA | SMK | Paket C | | SMA | SMLB | MA | SMK | Paket C | | | |
| 68 | Jawa Tengah | Kota Tegal | 15.539 | 7.783 | 18 | 1.034 | 9.817 | - | 18.652 | 6.419 | 17 | 791 | 7.704 | - | 14.931 | 120,03 | 96,09 |
| 69 | D.I. Yogyakarta | Kab. Bantul | 34.693 | 7.762 | 172 | 3.188 | 16.129 | 749 | 28.000 | 5.725 | 115 | 2.160 | 11.252 | 335 | 19.587 | 80,71 | 56,46 |
| 70 | D.I. Yogyakarta | Kab. Sleman | 49.553 | 15.094 | 151 | 2.902 | 20.121 | 500 | 38.768 | 11.893 | 106 | 2.112 | 15.048 | 249 | 29.408 | 78,24 | 59,35 |
| 71 | D.I. Yogyakarta | Kab. Gunung Kidul | 31.628 | 8.888 | 46 | 950 | 16.707 | 491 | 27.082 | 7.566 | 34 | 752 | 13.554 | 276 | 22.182 | 85,63 | 70,13 |
| 72 | D.I. Yogyakarta | Kab. Kulon Progo | 19.319 | 7.175 | 31 | 1.316 | 11.929 | 153 | 20.604 | 5.607 | 29 | 949 | 8.845 | 75 | 15.505 | 106,65 | 80,26 |
| 73 | D.I. Yogyakarta | Kota Yogyakarta | 28.707 | 14.533 | 102 | 2.252 | 17.029 | 969 | 34.885 | 10.853 | 68 | 1.547 | 12.036 | 443 | 24.947 | 121,52 | 86,90 |
| 74 | Jawa Timur | Kab. Gresik | 53.874 | 17.174 | 12 | 9.712 | 16.211 | 2.115 | 45.224 | 12.597 | 7 | 6.541 | 11.242 | 938 | 31.325 | 83,94 | 58,14 |
| 75 | Jawa Timur | Kab. Sidoarjo | 100.419 | 29.300 | - | 9.973 | 41.168 | 966 | 81.407 | 24.044 | - | 7.585 | 32.136 | 513 | 64.278 | 81,07 | 64,01 |
| 76 | Jawa Timur | Kab. Mojokerto | 54.118 | 11.910 | - | 12.156 | 20.962 | 1.025 | 46.053 | 10.183 | - | 9.664 | 17.084 | 579 | 37.510 | 85,10 | 69,31 |
| 77 | Jawa Timur | Kab. Jombang | 53.083 | 18.314 | - | 13.460 | 26.898 | 1.122 | 59.794 | 15.338 | - | 10.465 | 21.451 | 614 | 47.868 | 112,64 | 90,18 |
| 78 | Jawa Timur | Kab. Bojonegoro | 47.797 | 15.323 | - | 8.276 | 19.053 | 2.327 | 44.979 | 13.218 | - | 6.642 | 15.673 | 1.332 | 36.865 | 94,10 | 77,13 |
| 79 | Jawa Timur | Kab. Tuban | 55.642 | 10.823 | - | 9.191 | 14.682 | 2.494 | 37.190 | 8.191 | - | 6.404 | 10.524 | 1.164 | 26.283 | 66,84 | 47,24 |
| 80 | Jawa Timur | Kab. Lamongan | 48.907 | 18.467 | - | 4.415 | 19.927 | 2.727 | 45.536 | 14.275 | - | 3.148 | 14.606 | 1.317 | 33.346 | 93,11 | 68,18 |
| 81 | Jawa Timur | Kab. Madiun | 33.553 | 6.602 | 91 | 6.486 | 12.342 | 1.020 | 26.541 | 4.724 | 52 | 4.252 | 8.337 | 434 | 17.799 | 79,10 | 53,05 |
| 82 | Jawa Timur | Kab. Ngawi | 35.030 | 6.911 | - | 2.296 | 18.421 | 1.791 | 29.419 | 5.602 | - | 1.723 | 14.195 | 932 | 22.452 | 83,98 | 64,09 |
| 83 | Jawa Timur | Kab. Magetan | 26.366 | 7.150 | 36 | 1.836 | 12.436 | 657 | 22.115 | 6.013 | 23 | 1.434 | 9.961 | 362 | 17.793 | 83,88 | 67,48 |
| 84 | Jawa Timur | Kab. Ponorogo | 40.987 | 9.211 | - | 5.888 | 16.255 | - | 31.354 | 7.576 | - | 4.490 | 12.720 | - | 24.786 | 76,50 | 60,47 |
| 85 | Jawa Timur | Kab. Pacitan | 22.664 | 3.905 | - | 2.214 | 10.391 | 2.204 | 18.714 | 3.098 | - | 1.624 | 7.829 | 1.109 | 13.660 | 82,57 | 60,27 |
| 86 | Jawa Timur | Kab. Kediri | 58.057 | 12.187 | - | 6.743 | 15.269 | 1.219 | 35.418 | 10.015 | - | 5.137 | 11.937 | 648 | 27.737 | 61,01 | 47,78 |
| 87 | Jawa Timur | Kab. Nganjuk | 44.054 | 12.047 | - | 4.496 | 19.980 | 353 | 36.876 | 8.862 | - | 3.037 | 13.898 | 157 | 25.954 | 83,71 | 58,91 |
| 88 | Jawa Timur | Kab. Blitar | 38.466 | 7.420 | - | 3.792 | 12.366 | 456 | 24.034 | 5.868 | - | 2.772 | 9.286 | 228 | 18.154 | 62,48 | 47,19 |
| 89 | Jawa Timur | Kab. Tulungagung | 48.498 | 12.454 | 9 | 3.144 | 16.627 | 1.411 | 33.645 | 10.615 | 5 | 2.491 | 13.506 | 793 | 27.410 | 69,37 | 56,52 |
| 90 | Jawa Timur | Kab. Trenggalek | 21.111 | 7.320 | - | 2.184 | 11.128 | 1.713 | 22.345 | 5.669 | - | 1.560 | 8.174 | 830 | 16.233 | 105,85 | 76,89 |
| 91 | Jawa Timur | Kab. Malang | 97.205 | 18.187 | - | 3.210 | 35.597 | - | 56.994 | 13.673 | - | 2.221 | 25.338 | - | 41.232 | 58,63 | 42,42 |
| 92 | Jawa Timur | Kab. Pasuruan | 80.886 | 11.315 | - | 13.479 | 22.862 | 4.498 | 52.154 | 8.333 | - | 9.119 | 15.923 | 2.008 | 35.383 | 64,48 | 43,74 |
| 93 | Jawa Timur | Kab. Probolinggo | 48.965 | 10.854 | - | 9.804 | 9.983 | 855 | 31.496 | 8.885 | - | 7.437 | 7.773 | 452 | 24.547 | 64,32 | 50,13 |
| 94 | Jawa Timur | Kab. Lumajang | 71.436 | 11.190 | - | 19.032 | 11.504 | 616 | 42.342 | 9.612 | - | 15.207 | 9.422 | 351 | 34.592 | 59,27 | 48,42 |
| 95 | Jawa Timur | Kab. Bondowoso | 33.525 | 5.959 | - | 4.908 | 9.435 | 465 | 20.767 | 4.985 | - | 3.811 | 7.515 | 254 | 16.565 | 61,94 | 49,41 |
| 96 | Jawa Timur | Kab. Situbondo | 30.932 | 8.756 | 30 | 3.948 | 10.261 | 119 | 23.114 | 7.562 | 17 | 3.173 | 8.451 | 68 | 19.271 | 74,73 | 62,30 |
| 97 | Jawa Timur | Kab. Jember | 110.114 | 22.016 | 35 | 10.068 | 36.905 | 1.207 | 70.231 | 16.684 | 17 | 7.025 | 26.490 | 565 | 50.781 | 63,78 | 46,12 |
| 98 | Jawa Timur | Kab. Banyuwangi | 74.406 | 18.494 | 162 | 5.866 | 29.374 | 461 | 54.357 | 14.277 | 96 | 4.177 | 21.502 | 222 | 40.274 | 73,05 | 54,13 |
| 99 | Jawa Timur | Kab. Pamekasan | 53.799 | 11.156 | 30 | 18.400 | 9.588 | 481 | 39.655 | 9.267 | 16 | 14.181 | 7.581 | 260 | 31.305 | 73,71 | 58,19 |
| 100 | Jawa Timur | Kab. Sampang | 61.903 | 8.263 | 55 | 11.912 | 6.455 | 2.814 | 29.499 | 6.750 | 17 | 9.016 | 4.568 | 1.483 | 21.834 | 47,65 | 35,27 |
| 101 | Jawa Timur | Kab. Sumenep | 55.467 | 14.132 | 56 | 21.668 | 4.431 | 2.953 | 43.240 | 10.531 | 32 | 14.847 | 3.125 | 1.344 | 29.879 | 77,96 | 53,87 |
| 102 | Jawa Timur | Kab. Bangkalan | 51.558 | 11.184 | - | 4.885 | 10.071 | 4.020 | 30.160 | 8.721 | - | 3.516 | 7.451 | 1.969 | 21.657 | 58,50 | 42,01 |

| No | Nama Provinsi | Kabupaten / Kota | Penduduk Usia 16-18 th | SISWA | | | | | Jumlah | SISWA USIA 16 - 18 th | | | | | Jumlah | APK | APM |
|-----|----------------|----------------------|------------------------------|--------|------|-------|--------|---------|---------|-----------------------|------|-------|--------|---------|--------|--------|-------|
| | | | | SMA | SMLB | MA | SMK | Paket C | | SMA | SMLB | MA | SMK | Paket C | | | |
| 103 | Jawa Timur | Kota Surabaya | 137.789 | 53.355 | 15 | 2.198 | 63.475 | - | 119.043 | 38.458 | 11 | 1.452 | 43.214 | - | 83.135 | 86,40 | 60,34 |
| 104 | Jawa Timur | Kota Malang | 46.174 | 17.215 | 11 | 2.366 | 31.664 | 1.068 | 52.324 | 13.538 | 10 | 1.719 | 23.634 | 530 | 39.431 | 113,32 | 85,40 |
| 105 | Jawa Timur | Kota Madiun | 14.092 | 4.921 | 136 | 914 | 9.326 | 174 | 15.471 | 4.157 | 78 | 717 | 7.506 | 97 | 12.555 | 109,79 | 89,09 |
| 106 | Jawa Timur | Kota Kediri | 29.343 | 10.929 | 24 | 2.212 | 17.265 | 440 | 30.870 | 9.539 | 16 | 1.798 | 14.378 | 256 | 25.987 | 105,20 | 88,56 |
| 107 | Jawa Timur | Kota Mojokerto | 18.525 | 4.784 | 9 | 9.206 | 6.620 | 124 | 20.743 | 2.371 | 4 | 6.816 | 5.034 | 63 | 14.288 | 111,97 | 77,13 |
| 108 | Jawa Timur | Kota Blitar | 18.361 | 4.245 | - | 1.020 | 10.866 | 905 | 17.036 | 3.510 | - | 782 | 8.549 | 486 | 13.327 | 92,78 | 72,58 |
| 109 | Jawa Timur | Kota Pasuruan | 11.617 | 3.516 | 30 | 340 | 7.622 | 1.540 | 13.048 | 2.576 | 26 | 229 | 5.279 | 682 | 8.792 | 112,32 | 75,68 |
| 110 | Jawa Timur | Kota Probolinggo | 11.839 | 3.647 | 35 | 1.432 | 7.020 | 582 | 12.716 | 2.855 | 22 | 1.035 | 5.215 | 287 | 9.414 | 107,41 | 79,52 |
| 111 | Jawa Timur | Kota Batu | 8.138 | 2.640 | 49 | 826 | 3.690 | 377 | 7.582 | 2.232 | 38 | 649 | 2.972 | 209 | 6.100 | 93,17 | 74,96 |
| 112 | Aceh | Kab. Aceh Besar | 15.678 | 8.389 | 2 | 2.822 | 1.863 | 261 | 13.337 | 6.564 | 1 | 2.039 | 1.383 | 129 | 10.116 | 85,07 | 64,52 |
| 113 | Aceh | Kab. Pidie | 18.669 | 10.901 | 7 | 2.990 | 3.244 | 118 | 17.260 | 8.163 | 5 | 2.060 | 2.299 | 54 | 12.581 | 92,45 | 67,39 |
| 114 | Aceh | Kab. Aceh Utara | 47.258 | 24.751 | - | 4.092 | 3.829 | 225 | 32.897 | 18.056 | - | 2.740 | 2.640 | 99 | 23.535 | 69,61 | 49,80 |
| 115 | Aceh | Kab. Aceh Timur | 19.687 | 8.043 | - | 2.232 | 2.438 | 170 | 12.883 | 6.672 | - | 1.718 | 1.925 | 92 | 10.407 | 65,44 | 52,86 |
| 116 | Aceh | Kab. Aceh Tengah | 10.173 | 5.182 | 166 | 1.928 | 1.918 | 141 | 9.335 | 4.436 | 137 | 1.535 | 1.565 | 80 | 7.753 | 91,76 | 76,21 |
| 117 | Aceh | Kab. Aceh Barat | 8.497 | 5.083 | 21 | 1.382 | 2.500 | 15 | 9.001 | 4.242 | 18 | 1.070 | 1.986 | 8 | 7.324 | 105,93 | 86,20 |
| 118 | Aceh | Kab. Aceh Selatan | 12.220 | 6.944 | 21 | 1.446 | 1.933 | 1.647 | 11.991 | 5.593 | 15 | 1.078 | 1.480 | 849 | 9.015 | 98,13 | 73,77 |
| 119 | Aceh | Kab. Aceh Tenggara | 11.978 | 7.526 | 37 | 1.934 | 1.906 | 481 | 11.884 | 6.305 | 29 | 1.504 | 1.412 | 263 | 9.513 | 99,22 | 79,42 |
| 120 | Aceh | Kab. Simeulue | 5.748 | 3.618 | 27 | 260 | 880 | 790 | 5.575 | 2.687 | 21 | 178 | 618 | 358 | 3.862 | 96,99 | 67,19 |
| 121 | Aceh | Kab. Bireuen | 23.011 | 11.176 | - | 4.036 | 2.943 | 29 | 18.184 | 7.974 | - | 2.638 | 1.982 | 12 | 12.606 | 79,02 | 54,78 |
| 122 | Aceh | Kab. Aceh Singkil | 6.033 | 3.676 | 58 | 802 | 1.096 | 793 | 6.425 | 2.965 | 46 | 599 | 840 | 410 | 4.860 | 106,50 | 80,56 |
| 123 | Aceh | Kab. Aceh Tamiang | 13.882 | 7.885 | 82 | 1.528 | 2.403 | 151 | 12.049 | 6.663 | 57 | 1.199 | 1.934 | 84 | 9.937 | 86,80 | 71,58 |
| 124 | Aceh | Kab. Nagan Raya | 8.766 | 5.476 | 28 | 856 | 631 | 1.712 | 8.703 | 4.493 | 21 | 651 | 492 | 908 | 6.565 | 99,28 | 74,89 |
| 125 | Aceh | Kab. Aceh Jaya | 5.177 | 2.988 | 27 | 632 | 732 | 466 | 4.845 | 2.521 | 20 | 495 | 588 | 258 | 3.882 | 93,59 | 74,99 |
| 126 | Aceh | Kab. Aceh Barat Daya | 8.214 | 5.279 | 40 | 1.073 | 1.128 | 674 | 8.194 | 3.916 | 30 | 732 | 792 | 305 | 5.775 | 99,76 | 70,31 |
| 127 | Aceh | Kab. Gayo Lues | 4.159 | 3.177 | 25 | 236 | 349 | 157 | 3.944 | 2.440 | 20 | 167 | 254 | 75 | 2.956 | 94,83 | 71,07 |
| 128 | Aceh | Kab. Bener Meriah | 6.086 | 3.724 | 70 | 1.244 | 978 | 59 | 6.075 | 2.876 | 68 | 934 | 754 | 31 | 4.663 | 99,82 | 76,62 |
| 129 | Aceh | Kab. Pidie Jaya | 7.789 | 3.550 | 10 | 2.132 | 887 | 78 | 6.657 | 2.833 | 6 | 1.573 | 506 | 40 | 4.958 | 85,47 | 63,65 |
| 130 | Aceh | Kota Sabang | 1.476 | 928 | 24 | 178 | 234 | 96 | 1.460 | 684 | 21 | 121 | 163 | 43 | 1.032 | 98,92 | 69,92 |
| 131 | Aceh | Kota Banda Aceh | 13.973 | 9.462 | 14 | 2.186 | 3.002 | 143 | 14.807 | 7.208 | 12 | 1.534 | 2.167 | 67 | 10.988 | 105,97 | 78,64 |
| 132 | Aceh | Kota Lhokseumawe | 10.103 | 4.532 | 45 | 1.436 | 4.447 | 267 | 10.727 | 3.199 | 40 | 927 | 2.961 | 111 | 7.238 | 106,18 | 71,64 |
| 133 | Aceh | Kota Langsa | 9.656 | 4.704 | 18 | 1.552 | 3.174 | 619 | 10.067 | 3.638 | 17 | 1.107 | 2.328 | 299 | 7.389 | 104,26 | 76,52 |
| 134 | Aceh | Kota Subulussalam | 7.667 | 2.738 | 14 | 800 | 1.579 | 2.652 | 7.783 | 2.269 | 8 | 615 | 1.246 | 1.429 | 5.567 | 101,51 | 72,61 |
| 135 | Sumatera Utara | Kab. Deli Serdang | 100.408 | 24.199 | - | 4.220 | 36.725 | - | 65.144 | 20.782 | - | 3.371 | 29.113 | - | 53.266 | 64,88 | 53,05 |
| 136 | Sumatera Utara | Kab. Langkat | 52.220 | 15.561 | - | 3.646 | 17.630 | 382 | 37.219 | 12.190 | - | 2.638 | 13.106 | 188 | 28.122 | 71,27 | 53,85 |
| 137 | Sumatera Utara | Kab. Karo | 16.880 | 9.861 | - | 375 | 5.510 | 118 | 15.864 | 8.035 | - | 283 | 4.269 | 62 | 12.649 | 93,98 | 74,93 |

| No | Nama Provinsi | Kabupaten / Kota | Penduduk Usia 16-18 th | SISWA | | | | | Jumlah | SISWA USIA 16 - 18 th | | | | | Jumlah | APK | APM |
|-----|----------------|---------------------------|------------------------------|--------|------|-------|--------|---------|---------|-----------------------|------|-------|--------|---------|---------|--------|-------|
| | | | | SMA | SMLB | MA | SMK | Paket C | | SMA | SMLB | MA | SMK | Paket C | | | |
| 138 | Sumatera Utara | Kab. Simalungun | 45.757 | 17.212 | - | 3.084 | 11.938 | 29 | 32.263 | - | - | 2.022 | 8.065 | 12 | 10.099 | 70,51 | 22,07 |
| 139 | Sumatera Utara | Kab. Dairi | 14.721 | 8.679 | - | 502 | 6.864 | 255 | 16.300 | 6.699 | - | 357 | 5.024 | 123 | 12.203 | 110,73 | 82,90 |
| 140 | Sumatera Utara | Kab. Asahan | 42.574 | 13.687 | - | 4.362 | 10.994 | 178 | 29.221 | 11.446 | - | 3.386 | 8.755 | 97 | 23.684 | 68,64 | 55,63 |
| 141 | Sumatera Utara | Kab. Labuhan Batu | 18.432 | 11.465 | - | 3.262 | 7.998 | 412 | 23.137 | 8.742 | - | 2.292 | 5.779 | 195 | 17.008 | 125,53 | 92,27 |
| 142 | Sumatera Utara | Kab. Tapanuli Utara | 18.062 | 11.844 | 11 | 82 | 6.721 | - | 18.658 | 8.703 | 8 | 55 | 4.670 | - | 13.436 | 103,30 | 74,39 |
| 143 | Sumatera Utara | Kab. Tapanuli Tengah | 18.812 | 7.721 | - | 1.112 | 5.765 | 39 | 14.637 | 5.501 | - | 726 | 3.877 | 16 | 10.120 | 77,81 | 53,80 |
| 144 | Sumatera Utara | Kab. Tapanuli Selatan | 15.096 | 3.469 | - | 2.216 | 4.355 | 157 | 10.197 | 2.809 | - | 1.661 | 3.352 | 82 | 7.904 | 67,55 | 52,36 |
| 145 | Sumatera Utara | Kab. Nias | 7.454 | 1.457 | 70 | 214 | 3.004 | - | 4.745 | 1.231 | 29 | 168 | 1.559 | - | 2.987 | 63,66 | 40,07 |
| 146 | Sumatera Utara | Kab. Mandailing Natal | 28.643 | 7.348 | 5 | 8.676 | 7.308 | 108 | 23.445 | 6.007 | 3 | 6.572 | 5.682 | 57 | 18.321 | 81,85 | 63,96 |
| 147 | Sumatera Utara | Kab. Toba Samosir | 11.303 | 6.600 | - | - | 6.030 | 59 | 12.689 | 5.223 | - | - | 4.531 | 30 | 9.784 | 112,26 | 86,56 |
| 148 | Sumatera Utara | Kab. Nias Selatan | 17.729 | 9.251 | - | 80 | 7.455 | - | 16.786 | 7.649 | - | 61 | 5.866 | - | 13.576 | 94,68 | 76,58 |
| 149 | Sumatera Utara | Kab. Pakpak Bharat | 2.396 | 1.449 | - | 118 | 786 | 92 | 2.445 | 1.063 | - | 79 | 545 | 41 | 1.728 | 102,05 | 72,12 |
| 150 | Sumatera Utara | Kab. Humbang Hasundutan | 10.837 | 6.292 | 7 | 80 | 4.825 | 206 | 11.410 | 4.964 | 5 | 58 | 3.613 | 103 | 8.743 | 105,29 | 80,68 |
| 151 | Sumatera Utara | Kab. Samosir | 7.294 | 4.917 | - | - | 2.720 | 108 | 7.745 | 4.181 | - | - | 2.204 | 61 | 6.446 | 106,18 | 88,37 |
| 152 | Sumatera Utara | Kab. Serdang Bedagai | 31.187 | 10.713 | - | 2.520 | 9.012 | 591 | 22.836 | 8.174 | - | 1.816 | 6.101 | 290 | 16.381 | 73,22 | 52,53 |
| 153 | Sumatera Utara | Kab. Batu bara | 21.612 | 6.698 | - | 2.784 | 5.424 | 193 | 15.099 | 5.009 | - | 1.915 | 3.839 | 88 | 10.851 | 69,86 | 50,21 |
| 154 | Sumatera Utara | Kab. Padang Lawas utara | 12.322 | 3.350 | - | 3.426 | 1.737 | 113 | 8.626 | 2.461 | - | 2.311 | 1.206 | 50 | 6.028 | 70,00 | 48,92 |
| 155 | Sumatera Utara | Kab. Padang Lawas | 11.449 | 2.628 | - | 2.652 | 4.203 | 289 | 9.772 | 2.159 | - | 2.020 | 3.285 | 154 | 7.618 | 85,35 | 66,54 |
| 156 | Sumatera Utara | Kab. Labuhan Batu Utara | 21.338 | 6.285 | - | 2.424 | 6.088 | - | 14.797 | 5.393 | - | 1.934 | 4.980 | - | 12.307 | 69,35 | 57,68 |
| 157 | Sumatera Utara | Kab. Labuhan Batu Selatan | 21.402 | 4.170 | - | 3.357 | 3.825 | 368 | 11.720 | 3.258 | - | 2.623 | 3.066 | 203 | 9.150 | 54,76 | 42,75 |
| 158 | Sumatera Utara | Kab. Nias Barat | 4.068 | 1.953 | 3 | - | 1.937 | 78 | 3.971 | 1.683 | 2 | - | 1.591 | 45 | 3.321 | 97,62 | 81,64 |
| 159 | Sumatera Utara | Kab. Nias Utara | 8.244 | 1.796 | - | 58 | 4.059 | - | 5.913 | 1.356 | - | 40 | 2.646 | - | 4.042 | 71,72 | 49,03 |
| 160 | Sumatera Utara | Kota Medan | 127.194 | 69.155 | - | 8.285 | 60.312 | 441 | 138.193 | 53.526 | - | 5.915 | 44.269 | 213 | 103.923 | 108,65 | 81,70 |
| 161 | Sumatera Utara | Kota Binjai | 19.259 | 9.395 | 5 | 1.710 | 9.799 | 365 | 21.274 | 7.823 | 5 | 1.321 | 7.768 | 198 | 17.115 | 110,46 | 88,87 |
| 162 | Sumatera Utara | Kota Tebing Tinggi | 12.762 | 6.571 | - | 744 | 6.067 | 229 | 13.611 | 5.381 | - | 565 | 4.726 | 121 | 10.793 | 106,65 | 84,57 |
| 163 | Sumatera Utara | Kota Pematang Siantar | 27.434 | 15.346 | 10 | 1.216 | 12.648 | 376 | 29.596 | 11.420 | 8 | 832 | 8.907 | 171 | 21.338 | 107,88 | 77,78 |
| 164 | Sumatera Utara | Kota Tanjung Balai | 9.299 | 5.840 | - | 1.393 | 2.542 | 20 | 9.795 | 4.560 | - | 1.004 | 1.883 | 10 | 7.457 | 105,33 | 80,19 |
| 165 | Sumatera Utara | Kota Sibolga | 7.367 | 4.109 | 13 | 524 | 3.793 | 126 | 8.565 | 2.966 | 8 | 347 | 2.586 | 54 | 5.961 | 116,26 | 80,91 |
| 166 | Sumatera Utara | Kota Padang Sidempuan | 16.339 | 7.565 | - | 1.626 | 9.344 | 39 | 18.574 | 5.904 | - | 1.171 | 6.918 | 19 | 14.012 | 113,68 | 85,76 |
| 167 | Sumatera Utara | Kota Gunung Sitoli | 8.706 | 3.550 | 5 | 214 | 6.036 | - | 9.805 | 2.151 | 4 | 168 | 4.870 | - | 7.193 | 112,62 | 82,62 |
| 168 | Sumatera Barat | Kab. Agam | 22.567 | 9.957 | 11 | 2.164 | 5.232 | 186 | 17.550 | 8.690 | 6 | 1.759 | 4.357 | 108 | 14.920 | 77,77 | 66,11 |
| 169 | Sumatera Barat | Kab. Pasaman | 13.888 | 6.202 | 6 | 1.316 | 3.500 | 118 | 11.142 | 4.964 | 4 | 974 | 2.661 | 60 | 8.663 | 80,23 | 62,38 |
| 170 | Sumatera Barat | Kab. Lima Puluh Koto | 14.177 | 6.450 | - | 734 | 2.033 | - | 9.217 | 5.314 | - | 561 | 1.593 | - | 7.468 | 65,01 | 52,68 |
| 171 | Sumatera Barat | Kab. Solok | 16.535 | 6.692 | - | 1.538 | 2.780 | - | 11.010 | 4.929 | - | 1.041 | 1.937 | - | 7.907 | 66,59 | 47,82 |
| 172 | Sumatera Barat | Kab. Padang Pariaman | 19.377 | 10.563 | - | 1.258 | 3.418 | - | 15.239 | 8.312 | - | 914 | 2.553 | - | 11.779 | 78,64 | 60,79 |

| No | Nama Provinsi | Kabupaten / Kota | Penduduk Usia 16-18 th | SISWA | | | | | Jumlah | SISWA USIA 16 - 18 th | | | | | Jumlah | APK | APM |
|-----|----------------|---------------------------|------------------------------|--------|------|-------|--------|---------|--------|-----------------------|------|-------|--------|---------|--------|--------|-------|
| | | | | SMA | SMLB | MA | SMK | Paket C | | SMA | SMLB | MA | SMK | Paket C | | | |
| 173 | Sumatera Barat | Kab. Pesisir Selatan | 25.338 | 14.223 | - | 2.518 | 5.663 | 131 | 22.535 | 12.008 | - | 1.975 | 4.555 | 73 | 18.611 | 88,94 | 73,45 |
| 174 | Sumatera Barat | Kab. Tanah Datar | 17.986 | 8.111 | - | 1.846 | 3.220 | 135 | 13.312 | 6.218 | - | 1.330 | 2.384 | 66 | 9.998 | 74,01 | 55,59 |
| 175 | Sumatera Barat | Kab. Sijunjung | 10.044 | 4.216 | - | 674 | 2.812 | 118 | 7.820 | 3.178 | - | 468 | 2.007 | 55 | 5.708 | 77,86 | 56,83 |
| 176 | Sumatera Barat | Kab. Kepulauan Mentawai | 2.853 | 1.638 | - | 72 | 160 | 240 | 2.110 | 1.188 | - | 48 | 110 | 105 | 1.451 | 73,96 | 50,86 |
| 177 | Sumatera Barat | Kab. Solok Selatan | 7.798 | 3.877 | - | 806 | 1.790 | 44 | 6.517 | 3.054 | - | 617 | 1.406 | 24 | 5.101 | 83,57 | 65,41 |
| 178 | Sumatera Barat | Kab. Dharmasraya | 9.183 | 4.021 | 49 | 848 | 1.738 | 176 | 6.832 | 3.446 | 26 | 676 | 1.420 | 100 | 5.668 | 74,40 | 61,72 |
| 179 | Sumatera Barat | Kab. Pasaman Barat | 19.985 | 8.102 | 23 | 2.672 | 4.349 | - | 15.146 | 6.777 | 12 | 2.075 | 3.464 | - | 12.328 | 75,79 | 61,69 |
| 180 | Sumatera Barat | Kota Bukittinggi | 11.573 | 6.621 | - | 1.252 | 4.961 | 209 | 13.043 | 5.326 | - | 932 | 3.792 | 108 | 10.158 | 112,70 | 87,77 |
| 181 | Sumatera Barat | Kota Padang | 53.094 | 24.155 | - | 2.518 | 17.382 | 715 | 44.770 | 20.213 | - | 1.956 | 13.850 | 391 | 36.410 | 84,32 | 68,58 |
| 182 | Sumatera Barat | Kota Padang Panjang | 6.557 | 2.672 | - | 1.422 | 2.544 | 167 | 6.805 | 2.016 | - | 988 | 1.818 | 78 | 4.900 | 103,78 | 74,73 |
| 183 | Sumatera Barat | Kota Sawahlunto | 3.122 | 1.467 | - | 82 | 1.397 | 98 | 3.044 | 1.184 | - | 61 | 1.071 | 51 | 2.367 | 97,50 | 75,82 |
| 184 | Sumatera Barat | Kota Solok | 7.051 | 3.807 | - | 511 | 2.884 | 29 | 7.231 | 3.287 | - | 410 | 2.374 | 17 | 6.088 | 102,55 | 86,34 |
| 185 | Sumatera Barat | Kota Payakumbuh | 10.291 | 4.392 | - | 1.564 | 5.690 | - | 11.646 | 3.454 | - | 1.136 | 4.248 | - | 8.838 | 113,17 | 85,88 |
| 186 | Sumatera Barat | Kota Pariaman | 7.681 | 4.371 | 5 | 530 | 3.514 | 49 | 8.469 | 3.365 | 4 | 376 | 2.565 | 24 | 6.334 | 110,26 | 82,46 |
| 187 | Riau | Kab. Kampar | 41.199 | 15.706 | - | 4.502 | 4.293 | 138 | 24.639 | 11.866 | - | 3.131 | 3.072 | 64 | 18.133 | 59,80 | 44,01 |
| 188 | Riau | Kab. Bengkalis | 30.020 | 12.554 | - | 2.490 | 4.517 | 1.770 | 21.331 | 10.402 | - | 1.914 | 3.562 | 953 | 16.831 | 71,06 | 56,07 |
| 189 | Riau | Kab. Indragiri Hulu | 22.053 | 6.953 | 51 | 1.676 | 5.653 | 324 | 14.657 | 6.098 | 33 | 1.369 | 4.732 | 190 | 12.422 | 66,46 | 56,33 |
| 190 | Riau | Kab. Indragiri Hilir | 41.592 | 10.448 | 12 | 5.798 | 3.668 | 1.296 | 21.222 | 8.584 | 6 | 4.612 | 2.991 | 733 | 16.926 | 51,02 | 40,70 |
| 191 | Riau | Kab. Pelalawan | 16.413 | 6.002 | 12 | 252 | 3.996 | 755 | 11.017 | 5.225 | 7 | 204 | 3.319 | 438 | 9.193 | 67,12 | 56,01 |
| 192 | Riau | Kab. Rokan Hulu | 26.218 | 9.193 | - | 1.022 | 6.418 | 1.206 | 17.839 | 7.068 | - | 724 | 4.677 | 577 | 13.046 | 68,04 | 49,76 |
| 193 | Riau | Kab. Rokan Hilir | 36.401 | 12.803 | 3 | 2.352 | 6.029 | 986 | 22.173 | 10.089 | 2 | 1.712 | 4.510 | 491 | 16.804 | 60,91 | 46,16 |
| 194 | Riau | Kab. Siak | 21.040 | 8.778 | 5 | 918 | 6.179 | 828 | 16.708 | 6.447 | 4 | 619 | 4.291 | 368 | 11.729 | 79,41 | 55,75 |
| 195 | Riau | Kab. Kuantan Singingi | 16.823 | 7.055 | 6 | 1.120 | 4.140 | 397 | 12.718 | 5.803 | 4 | 854 | 3.240 | 211 | 10.112 | 75,60 | 60,11 |
| 196 | Riau | Kab. Kepulauan Meranti | 11.690 | 5.347 | 8 | 1.362 | 1.599 | - | 8.316 | 4.577 | 5 | 1.084 | 1.305 | - | 6.971 | 71,14 | 59,63 |
| 197 | Riau | Kota Pekanbaru | 56.916 | 21.145 | - | 2.436 | 23.807 | 687 | 48.075 | 17.836 | - | 1.909 | 19.129 | 380 | 39.254 | 84,47 | 68,97 |
| 198 | Riau | Kota Dumai | 15.335 | 5.625 | 100 | 684 | 5.656 | 496 | 12.561 | 4.620 | 79 | 521 | 4.420 | 264 | 9.904 | 81,91 | 64,58 |
| 199 | Jambi | Kab. Batang Hari | 13.825 | 5.369 | 12 | 1.492 | 2.517 | 59 | 9.449 | 4.477 | 6 | 1.155 | 1.998 | 32 | 7.668 | 68,35 | 55,46 |
| 200 | Jambi | Kab. Bungo | 16.873 | 6.420 | 15 | 1.466 | 3.704 | 121 | 11.726 | 4.825 | 8 | 1.014 | 2.636 | 56 | 8.539 | 69,50 | 50,61 |
| 201 | Jambi | Kab. Sarolangun | 14.199 | 4.313 | - | 1.303 | 4.696 | 29 | 10.341 | 3.463 | - | 968 | 3.583 | 15 | 8.029 | 72,83 | 56,55 |
| 202 | Jambi | Kab. Tanjung Jabung Barat | 14.940 | 5.417 | - | 1.414 | 2.389 | 425 | 9.645 | 4.183 | - | 1.142 | 1.976 | 245 | 7.546 | 64,56 | 50,51 |
| 203 | Jambi | Kab. Kerinci | 10.186 | 4.916 | 1 | 1.307 | 1.206 | 302 | 7.732 | 3.881 | 1 | 953 | 904 | 151 | 5.890 | 75,91 | 57,82 |
| 204 | Jambi | Kab. Tebo | 13.936 | 5.330 | - | 980 | 2.864 | 308 | 9.482 | 4.098 | - | 695 | 2.087 | 147 | 7.027 | 68,04 | 50,42 |
| 205 | Jambi | Kab. Muaro Jambi | 20.419 | 6.199 | - | 1.432 | 3.183 | 59 | 10.873 | 4.646 | - | 987 | 2.258 | 27 | 7.918 | 53,25 | 38,78 |
| 206 | Jambi | Kab. Tanjung Jabung Timur | 11.329 | 3.911 | - | 1.351 | 1.318 | 562 | 7.142 | 3.182 | - | 1.040 | 1.041 | 303 | 5.566 | 63,04 | 49,13 |
| 207 | Jambi | Kab. Merangin | 19.156 | 6.175 | - | 2.433 | 3.233 | 374 | 12.215 | 5.409 | - | 1.985 | 2.703 | 219 | 10.316 | 63,77 | 53,85 |

| No | Nama Provinsi | Kabupaten / Kota | Penduduk Usia 16-18 th | SISWA | | | | | Jumlah | SISWA USIA 16 - 18 th | | | | | Jumlah | APK | APM |
|-----|------------------|---------------------------------|------------------------------|--------|------|-------|--------|---------|--------|-----------------------|------|-------|--------|---------|--------|--------|-------|
| | | | | SMA | SMLB | MA | SMK | Paket C | | SMA | SMLB | MA | SMK | Paket C | | | |
| 208 | Jambi | Kota Jambi | 36.309 | 15.194 | - | 3.068 | 13.995 | 570 | 32.827 | 12.983 | - | 2.438 | 11.399 | 322 | 27.142 | 90,41 | 74,75 |
| 209 | Jambi | Kota Sungai Penuh | 7.428 | 3.467 | - | 1.284 | 2.148 | 29 | 6.928 | 3.043 | - | 1.050 | 1.799 | 17 | 5.909 | 93,27 | 79,55 |
| 210 | Sumatera Selatan | Kab. Musi Banyuasin | 32.448 | 11.738 | 5 | 1.350 | 5.478 | 1.780 | 20.351 | 9.118 | 3 | 968 | 3.766 | 867 | 14.722 | 62,72 | 45,37 |
| 211 | Sumatera Selatan | Kab. Ogan Komering Ilir | 37.991 | 13.226 | - | 2.128 | 5.455 | 248 | 21.057 | 10.409 | - | 1.547 | 3.512 | 123 | 15.591 | 55,43 | 41,04 |
| 212 | Sumatera Selatan | Kab. Ogan Komering Ulu | 18.877 | 10.088 | 4 | 1.156 | 4.136 | 203 | 15.587 | 8.501 | 3 | 905 | 3.320 | 112 | 12.841 | 82,57 | 68,02 |
| 213 | Sumatera Selatan | Kab. Muara Enim | 33.075 | 12.129 | 17 | 2.134 | 8.519 | 123 | 22.922 | 9.643 | 9 | 1.649 | 6.755 | 67 | 18.123 | 69,30 | 54,79 |
| 214 | Sumatera Selatan | Kab. Lahat | 22.864 | 11.750 | - | 1.003 | 5.622 | 352 | 18.727 | 8.897 | - | 699 | 4.032 | 164 | 13.792 | 81,91 | 60,32 |
| 215 | Sumatera Selatan | Kab. Musi Rawas | 29.365 | 12.468 | 4 | 2.064 | 1.870 | 88 | 16.494 | - | 2 | 1.517 | 1.411 | 44 | 2.974 | 56,17 | 10,13 |
| 216 | Sumatera Selatan | Kab. Banyuasin | 38.338 | 10.841 | 107 | 3.854 | 3.075 | 426 | 18.303 | 7.977 | 37 | 2.605 | 2.140 | 190 | 12.949 | 47,74 | 33,78 |
| 217 | Sumatera Selatan | Kab. Ogan Komering Ulu Timur | 33.817 | 11.428 | 24 | 4.230 | 8.475 | 298 | 24.455 | 9.181 | 13 | 3.145 | 6.470 | 153 | 18.962 | 72,32 | 56,07 |
| 218 | Sumatera Selatan | Kab. Ogan Komering Ulu Selatan | 15.444 | 6.705 | - | 1.014 | 2.075 | 556 | 10.350 | 5.752 | - | 809 | 1.697 | 316 | 8.574 | 67,02 | 55,52 |
| 219 | Sumatera Selatan | Kab. Ogan Ilir | 20.692 | 7.950 | - | 2.832 | 3.373 | 393 | 14.548 | - | - | 2.333 | 2.846 | 233 | 5.412 | 70,31 | 26,16 |
| 220 | Sumatera Selatan | Kab. Empat Lawang | 11.044 | 6.144 | 9 | 437 | 1.753 | 613 | 8.956 | 5.022 | 5 | 331 | 1.363 | 323 | 7.044 | 81,09 | 63,78 |
| 221 | Sumatera Selatan | Kab. Penukal Abab Lematang Ilir | 11.079 | 4.354 | 27 | - | 667 | - | 5.048 | 3.744 | - | - | - | - | 3.744 | 45,56 | 33,79 |
| 222 | Sumatera Selatan | Kab. Musi Rawas Utara | 4.919 | 1.893 | - | - | 501 | - | 2.394 | - | - | - | - | - | - | 48,67 | - |
| 223 | Sumatera Selatan | Kota Palembang | 85.323 | 47.944 | - | 3.034 | 30.443 | 271 | 81.692 | 38.542 | - | 2.257 | 23.255 | 139 | 64.193 | 95,74 | 75,24 |
| 224 | Sumatera Selatan | Kota Prabumulih | 10.205 | 4.869 | - | 801 | 4.124 | 69 | 9.863 | 4.174 | - | 639 | 3.371 | 39 | 8.223 | 96,65 | 80,58 |
| 225 | Sumatera Selatan | Kota Lubuk Linggau | 14.221 | 8.213 | 2 | 1.559 | 3.605 | 199 | 13.578 | 6.517 | 2 | 1.144 | 2.716 | 100 | 10.479 | 95,48 | 73,69 |
| 226 | Sumatera Selatan | Kota Pagar Alam | 6.698 | 4.372 | - | 536 | 1.716 | 20 | 6.644 | 3.325 | - | 382 | 1.202 | 10 | 4.919 | 99,19 | 73,44 |
| 227 | Lampung | Kab. Lampung Selatan | 48.030 | 10.292 | 4 | 3.922 | 12.383 | 938 | 27.539 | 7.570 | 2 | 2.649 | 8.612 | 418 | 19.251 | 57,34 | 40,08 |
| 228 | Lampung | Kab. Lampung Tengah | 64.666 | 16.837 | 11 | 5.898 | 13.626 | 363 | 36.735 | 14.170 | 5 | 4.610 | 10.923 | 200 | 29.908 | 56,81 | 46,25 |
| 229 | Lampung | Kab. Lampung Utara | 28.694 | 12.643 | - | 2.972 | 6.243 | 113 | 21.971 | 11.063 | - | 2.422 | 4.687 | 66 | 18.238 | 76,57 | 63,56 |
| 230 | Lampung | Kab. Lampung Barat | 19.908 | 6.219 | - | 1.614 | 4.737 | 436 | 13.006 | 3.363 | - | 1.265 | 3.806 | 241 | 8.675 | 65,33 | 43,58 |
| 231 | Lampung | Kab. Tulang Bawang | 26.835 | 7.675 | 7 | 1.465 | 4.955 | - | 14.102 | 6.274 | 3 | 1.110 | 3.852 | - | 11.239 | 52,55 | 41,88 |
| 232 | Lampung | Kab. Tanggamus | 28.031 | 6.213 | - | 3.488 | 4.695 | 231 | 14.627 | 5.305 | - | 2.769 | 3.821 | 130 | 12.025 | 52,18 | 42,90 |
| 233 | Lampung | Kab. Lampung Timur | 49.198 | 13.008 | - | 4.311 | 11.962 | - | 29.281 | 9.911 | - | 3.026 | 8.635 | - | 21.572 | 59,52 | 43,85 |
| 234 | Lampung | Kab. Way Kanan | 21.755 | 7.819 | 80 | 1.394 | 3.894 | 223 | 13.410 | 6.367 | 34 | 1.051 | 3.015 | 117 | 10.584 | 61,64 | 48,65 |
| 235 | Lampung | Kab. Pesawaran | 30.944 | 9.500 | 27 | 1.717 | 3.783 | 606 | 15.633 | 7.149 | 9 | 1.189 | 2.239 | 280 | 10.866 | 50,52 | 35,12 |
| 236 | Lampung | Kab. Pringsewu | 20.302 | 6.131 | 8 | 828 | 10.737 | 79 | 17.783 | 4.444 | 5 | 550 | 7.353 | 34 | 12.386 | 87,59 | 61,01 |
| 237 | Lampung | Kab. Mesuji | 8.291 | 2.008 | - | 256 | 1.638 | 262 | 4.164 | 1.405 | - | 164 | 931 | 107 | 2.607 | 50,22 | 31,44 |
| 238 | Lampung | Kab. Tulang Bawang Barat | 13.503 | 4.895 | - | 778 | 2.859 | 327 | 8.859 | 3.865 | - | 568 | 2.143 | 163 | 6.739 | 65,61 | 49,91 |
| 239 | Lampung | Kab. Pesisir Barat | 8.125 | 4.134 | 17 | - | 1.175 | - | 5.326 | 3.402 | - | - | - | - | 3.402 | 65,55 | 41,87 |
| 240 | Lampung | Kota Bandar Lampung | 42.110 | 19.310 | - | 2.765 | 18.698 | 1.136 | 41.909 | 15.631 | - | 2.072 | 14.388 | 590 | 32.681 | 99,52 | 77,61 |
| 241 | Lampung | Kota Metro | 13.608 | 4.619 | - | 1.929 | 8.325 | 894 | 15.767 | 3.860 | - | 1.496 | 6.623 | 488 | 12.467 | 115,87 | 91,62 |
| 242 | Kalimantan Barat | Kab. Sambas | 25.465 | 13.025 | - | 1.078 | 4.960 | 250 | 19.313 | 9.401 | - | 713 | 3.382 | 108 | 13.604 | 75,84 | 53,42 |

| No | Nama Provinsi | Kabupaten / Kota | Penduduk Usia 16-18 th | SISWA | | | | | Jumlah | SISWA USIA 16 - 18 th | | | | | Jumlah | APK | APM |
|-----|--------------------|--------------------------|------------------------------|--------|------|-------|--------|---------|--------|-----------------------|------|-------|-------|---------|--------|--------|-------|
| | | | | SMA | SMLB | MA | SMK | Paket C | | SMA | SMLB | MA | SMK | Paket C | | | |
| 243 | Kalimantan Barat | Kab. Pontianak | 14.017 | 7.251 | - | 2.795 | 1.842 | 182 | 12.070 | 5.475 | - | 1.943 | 1.317 | 85 | 8.820 | 86,11 | 62,92 |
| 244 | Kalimantan Barat | Kab. Sanggau | 22.404 | 11.603 | - | 384 | 4.360 | 304 | 16.651 | 9.337 | - | 286 | 3.334 | 156 | 13.113 | 74,32 | 58,53 |
| 245 | Kalimantan Barat | Kab. Sintang | 21.540 | 10.933 | - | 1.099 | 4.357 | 59 | 16.448 | 8.549 | - | 793 | 3.043 | 29 | 12.414 | 76,36 | 57,63 |
| 246 | Kalimantan Barat | Kab. Kapuas Hulu | 11.740 | 10.682 | - | 633 | 705 | 235 | 12.255 | 7.693 | - | 418 | 480 | 101 | 8.692 | 104,39 | 74,04 |
| 247 | Kalimantan Barat | Kab. Ketapang | 24.901 | 7.395 | - | 2.762 | 3.555 | 373 | 14.085 | 5.493 | - | 1.886 | 2.011 | 169 | 9.559 | 56,56 | 38,39 |
| 248 | Kalimantan Barat | Kab. Bengkayang | 13.237 | 8.964 | - | 327 | 1.017 | 361 | 10.669 | 6.219 | - | 207 | 665 | 146 | 7.237 | 80,60 | 54,67 |
| 249 | Kalimantan Barat | Kab. Landak | 22.190 | 18.523 | 12 | 921 | 3.017 | 39 | 22.512 | 14.159 | 6 | 649 | 1.661 | 19 | 16.494 | 101,45 | 74,33 |
| 250 | Kalimantan Barat | Kab. Sekadau | 11.211 | 7.960 | - | 90 | 1.563 | 104 | 9.717 | 6.454 | - | 68 | 1.205 | 54 | 7.781 | 86,67 | 69,41 |
| 251 | Kalimantan Barat | Kab. Melawi | 10.869 | 7.171 | - | 588 | 2.072 | 39 | 9.870 | 6.037 | - | 460 | 1.661 | 22 | 8.180 | 90,81 | 75,26 |
| 252 | Kalimantan Barat | Kab. Kayong Utara | 5.743 | 4.224 | - | 154 | 969 | 203 | 5.550 | 3.254 | - | 109 | 708 | 98 | 4.169 | 96,64 | 72,59 |
| 253 | Kalimantan Barat | Kab. Kubu raya | 31.808 | 14.648 | - | 4.017 | 3.906 | 209 | 22.780 | 11.569 | - | 2.932 | 2.929 | 104 | 17.534 | 71,62 | 55,12 |
| 254 | Kalimantan Barat | Kota Pontianak | 34.548 | 9.718 | - | 3.897 | 13.310 | 728 | 27.653 | 6.828 | - | 2.504 | 8.819 | 300 | 18.451 | 80,04 | 53,41 |
| 255 | Kalimantan Barat | Kota Singkawang | 12.427 | 5.303 | - | 1.538 | 4.501 | 710 | 12.052 | 4.030 | - | 1.076 | 3.240 | 334 | 8.680 | 96,98 | 69,85 |
| 256 | Kalimantan Tengah | Kab. Kapuas | 20.116 | 4.962 | 44 | 2.582 | 2.170 | 480 | 10.238 | 3.694 | 17 | 1.963 | 1.693 | 255 | 7.622 | 50,89 | 37,89 |
| 257 | Kalimantan Tengah | Kab. Barito Selatan | 8.973 | 3.655 | 15 | 742 | 999 | 158 | 5.569 | 2.736 | 8 | 511 | 708 | 72 | 4.035 | 62,06 | 44,97 |
| 258 | Kalimantan Tengah | Kab. Barito Utara | 10.132 | 3.232 | - | 840 | 1.897 | 88 | 6.057 | 2.336 | - | 557 | 1.295 | 38 | 4.226 | 59,78 | 41,71 |
| 259 | Kalimantan Tengah | Kab. Kotawaringin Timur | 17.565 | 5.895 | 4 | 1.237 | 5.427 | 721 | 13.284 | 4.141 | 3 | 795 | 3.595 | 297 | 8.831 | 75,63 | 50,28 |
| 260 | Kalimantan Tengah | Kab. Kotawaringin Barat | 13.216 | 4.988 | 11 | 516 | 4.174 | - | 9.689 | 4.028 | 7 | 386 | 3.204 | - | 7.625 | 73,31 | 57,70 |
| 261 | Kalimantan Tengah | Kab. Katingan | 8.194 | 3.196 | 8 | 246 | 1.170 | 872 | 5.492 | 2.643 | 5 | 189 | 921 | 468 | 4.226 | 67,02 | 51,57 |
| 262 | Kalimantan Tengah | Kab. Seruyan | 5.504 | 1.999 | 14 | 100 | 1.256 | 78 | 3.447 | 1.610 | 9 | 75 | 684 | 40 | 2.418 | 62,63 | 43,93 |
| 263 | Kalimantan Tengah | Kab. Sukamara | 3.448 | 1.121 | 10 | 76 | 555 | 20 | 1.782 | 876 | 5 | 55 | 411 | 10 | 1.357 | 51,68 | 39,36 |
| 264 | Kalimantan Tengah | Kab. Lamandau | 3.603 | 1.630 | 9 | 34 | 688 | 78 | 2.439 | 1.322 | 6 | 26 | 530 | 41 | 1.925 | 67,69 | 53,43 |
| 265 | Kalimantan Tengah | Kab. Gunung Mas | 4.835 | 2.663 | - | - | 418 | 29 | 3.110 | 1.914 | - | - | 284 | 12 | 2.210 | 64,32 | 45,71 |
| 266 | Kalimantan Tengah | Kab. Pulang Pisau | 7.193 | 2.853 | - | 568 | 479 | 453 | 4.353 | 2.216 | - | 407 | 353 | 221 | 3.197 | 60,52 | 44,45 |
| 267 | Kalimantan Tengah | Kab. Murung Raya | 5.441 | 2.727 | - | 292 | 310 | - | 3.329 | 2.259 | - | 224 | 244 | - | 2.727 | 61,18 | 50,12 |
| 268 | Kalimantan Tengah | Kab. Barito Timur | 6.267 | 1.846 | 50 | 454 | 1.221 | 262 | 3.833 | 1.411 | 23 | 320 | 588 | 124 | 2.466 | 61,16 | 39,35 |
| 269 | Kalimantan Tengah | Kota PalangkaRaya | 16.113 | 6.860 | - | 1.328 | 3.572 | 194 | 11.954 | 5.096 | - | 907 | 2.510 | 88 | 8.601 | 74,19 | 53,38 |
| 270 | Kalimantan Selatan | Kab. Banjar | 25.864 | 4.315 | - | 4.160 | 3.658 | 707 | 12.840 | 3.079 | - | 2.719 | 2.464 | 299 | 8.561 | 49,64 | 33,10 |
| 271 | Kalimantan Selatan | Kab. Tanah Laut | 14.420 | 4.361 | - | 1.044 | 2.827 | 59 | 8.291 | 3.518 | - | 779 | 2.167 | 30 | 6.494 | 57,50 | 45,03 |
| 272 | Kalimantan Selatan | Kab. Barito Kuala | 14.049 | 3.770 | - | 2.332 | 1.164 | 59 | 7.325 | 3.186 | - | 1.831 | 937 | 33 | 5.987 | 52,14 | 42,62 |
| 273 | Kalimantan Selatan | Kab. Tapin | 6.832 | 2.084 | - | 1.130 | 2.138 | 311 | 5.663 | 1.457 | - | 859 | 1.669 | 165 | 4.150 | 82,89 | 60,74 |
| 274 | Kalimantan Selatan | Kab. Hulu Sungai Selatan | 9.351 | 3.534 | - | 1.640 | 2.191 | 59 | 7.424 | 2.321 | - | 1.285 | 1.413 | 33 | 5.052 | 79,39 | 54,03 |
| 275 | Kalimantan Selatan | Kab. Hulu Sungai Tengah | 17.205 | 3.914 | - | 2.120 | 2.427 | 30 | 8.491 | 2.903 | - | 1.445 | 1.703 | 14 | 6.065 | 49,35 | 35,25 |
| 276 | Kalimantan Selatan | Kab. Hulu Sungai Utara | 17.236 | 1.781 | 3 | 3.206 | 2.258 | 98 | 7.346 | 1.368 | 1 | 2.270 | 1.498 | 47 | 5.184 | 42,62 | 30,08 |
| 277 | Kalimantan Selatan | Kab. Tabalong | 11.455 | 3.032 | - | 1.158 | 5.285 | 59 | 9.534 | 2.458 | - | 869 | 4.073 | 31 | 7.431 | 83,23 | 64,87 |

| No | Nama Provinsi | Kabupaten / Kota | Penduduk Usia 16-18 th | SISWA | | | | | Jumlah | SISWA USIA 16 - 18 th | | | | | Jumlah | APK | APM |
|-----|--------------------|----------------------------------|------------------------------|--------|------|-------|--------|---------|--------|-----------------------|------|-------|--------|---------|--------|--------|-------|
| | | | | SMA | SMLB | MA | SMK | Paket C | | SMA | SMLB | MA | SMK | Paket C | | | |
| 278 | Kalimantan Selatan | Kab. Kota Baru | 14.501 | 6.240 | - | 754 | 2.089 | 29 | 9.112 | 4.795 | - | 556 | 1.583 | 15 | 6.949 | 62,84 | 47,92 |
| 279 | Kalimantan Selatan | Kab. Balangan | 6.304 | 1.509 | - | 1.056 | 1.246 | 973 | 4.784 | 1.112 | - | 715 | 869 | 435 | 3.131 | 75,89 | 49,67 |
| 280 | Kalimantan Selatan | Kab. Tanah Bumbu | 14.919 | 3.548 | 31 | 986 | 5.087 | 176 | 9.828 | 2.703 | 16 | 692 | 3.672 | 83 | 7.166 | 65,88 | 48,03 |
| 281 | Kalimantan Selatan | Kota Banjarmasin | 34.996 | 11.158 | - | 3.108 | 12.110 | 1.369 | 27.745 | 7.898 | - | 2.013 | 8.087 | 572 | 18.570 | 79,28 | 53,06 |
| 282 | Kalimantan Selatan | Kota Banjarbaru | 12.068 | 3.149 | - | 1.360 | 4.511 | 623 | 9.643 | 2.429 | - | 968 | 3.299 | 300 | 6.996 | 79,91 | 57,97 |
| 283 | Kalimantan Timur | Kab. Paser | 15.878 | 4.124 | - | 1.703 | 3.986 | 118 | 9.931 | 3.434 | - | 1.316 | 3.160 | 64 | 7.974 | 62,55 | 50,22 |
| 284 | Kalimantan Timur | Kab. Kutai Kartanegara | 35.788 | 11.850 | - | 2.367 | 9.858 | 69 | 24.144 | 10.165 | - | 1.888 | 8.062 | 39 | 20.154 | 67,46 | 56,31 |
| 285 | Kalimantan Timur | Kab. Berau | 9.603 | 4.282 | - | 716 | 2.641 | 118 | 7.757 | 3.359 | - | 519 | 1.966 | 58 | 5.902 | 80,78 | 61,46 |
| 286 | Kalimantan Timur | Kab. Kutai Barat | 8.334 | 3.049 | 29 | 147 | 3.624 | 176 | 7.025 | 2.487 | 22 | 111 | 2.811 | 93 | 5.524 | 84,29 | 66,28 |
| 287 | Kalimantan Timur | Kab. Kutai Timur | 13.020 | 4.469 | - | 210 | 5.109 | - | 9.788 | 3.081 | - | 137 | 2.211 | - | 5.429 | 75,18 | 41,70 |
| 288 | Kalimantan Timur | Kab. Penajam Paser Utara | 7.577 | 2.381 | - | 693 | 3.141 | 39 | 6.254 | 1.836 | - | 493 | 2.296 | 19 | 4.644 | 82,54 | 61,29 |
| 289 | Kalimantan Timur | Kab. Mahakam Ulu | 1.364 | 617 | - | - | - | - | 617 | 515 | - | - | - | - | 515 | 45,23 | 37,76 |
| 290 | Kalimantan Timur | Kota Samarinda | 40.054 | 11.762 | - | 1.656 | 21.619 | 216 | 35.253 | 8.933 | - | 1.158 | 15.555 | 101 | 25.747 | 88,01 | 64,28 |
| 291 | Kalimantan Timur | Kota Balikpapan | 32.114 | 10.525 | - | 1.464 | 14.075 | 331 | 26.395 | 7.713 | - | 985 | 9.751 | 147 | 18.596 | 82,19 | 57,91 |
| 292 | Kalimantan Timur | Kota Bontang | 9.197 | 3.961 | - | 578 | 3.881 | 728 | 9.148 | 2.834 | - | 379 | 2.622 | 310 | 6.145 | 99,47 | 66,82 |
| 293 | Sulawesi Utara | Kab. Bolaang Mongondow | 8.081 | 4.728 | 27 | 388 | 1.704 | 492 | 7.339 | 3.833 | 10 | 291 | 1.313 | 256 | 5.703 | 90,82 | 70,57 |
| 294 | Sulawesi Utara | Kab. Minahasa | 14.210 | 6.883 | 59 | - | 4.393 | 60 | 11.395 | 5.768 | 39 | - | 3.506 | 33 | 9.346 | 80,19 | 65,77 |
| 295 | Sulawesi Utara | Kab. Kepulauan Sangihe | 7.129 | 2.254 | - | 595 | 2.372 | - | 5.221 | 1.854 | - | 454 | 1.856 | - | 4.164 | 73,24 | 58,41 |
| 296 | Sulawesi Utara | Kab. Kepulauan Talaud | 4.121 | 2.488 | 24 | - | 1.440 | 39 | 3.991 | 1.976 | 19 | - | 1.086 | 20 | 3.101 | 96,85 | 75,25 |
| 297 | Sulawesi Utara | Kab. Minahasa Selatan | 8.933 | 3.993 | 12 | 84 | 4.703 | 88 | 8.880 | 3.293 | 9 | 64 | 3.691 | 47 | 7.104 | 99,41 | 79,53 |
| 298 | Sulawesi Utara | Kab. Minahasa Utara | 7.056 | 3.319 | - | 110 | 2.593 | 418 | 6.440 | 2.448 | - | 75 | 1.809 | 187 | 4.519 | 91,27 | 64,04 |
| 299 | Sulawesi Utara | Kab. Bolaang Mongondow Utara | 2.164 | 1.490 | 25 | 302 | 526 | 101 | 2.444 | 1.180 | 15 | 221 | 395 | 51 | 1.862 | 112,94 | 86,04 |
| 300 | Sulawesi Utara | Kab. Kep. Siau Tagulandang Biaro | 4.307 | 1.446 | 12 | - | 1.984 | 217 | 3.659 | 1.224 | 10 | - | 1.600 | 121 | 2.955 | 84,95 | 68,61 |
| 301 | Sulawesi Utara | Kab. Minahasa Tenggara | 8.250 | 2.323 | - | 124 | 3.638 | 127 | 6.212 | 1.804 | - | 89 | 2.679 | 62 | 4.634 | 75,30 | 56,17 |
| 302 | Sulawesi Utara | Kab. Bolaang Mongondow Timur | 4.024 | 777 | - | 36 | 1.083 | 75 | 1.971 | 584 | - | 25 | 436 | 35 | 1.080 | 48,98 | 26,84 |
| 303 | Sulawesi Utara | Kab. Bolaang Mongondow Selatan | 2.877 | 654 | - | 353 | 582 | 29 | 1.618 | 482 | - | 239 | 405 | 13 | 1.139 | 56,24 | 39,59 |
| 304 | Sulawesi Utara | Kota Manado | 17.810 | 11.612 | - | 1.128 | 5.284 | 963 | 18.987 | 9.471 | - | 852 | 2.102 | 506 | 12.931 | 106,61 | 72,61 |
| 305 | Sulawesi Utara | Kota Bitung | 7.102 | 3.021 | - | 376 | 3.732 | 78 | 7.207 | 2.595 | - | 300 | 3.057 | 44 | 5.996 | 101,48 | 84,43 |
| 306 | Sulawesi Utara | Kota Tomohon | 9.432 | 3.211 | - | 25 | 6.087 | - | 9.323 | 2.702 | - | 20 | 4.879 | - | 7.601 | 98,84 | 80,59 |
| 307 | Sulawesi Utara | Kota Kotamobagu | 14.004 | 2.273 | 6 | 804 | 12.225 | 8 | 15.316 | 1.958 | 5 | 644 | 10.044 | 5 | 12.656 | 109,37 | 90,37 |
| 308 | Sulawesi Tengah | Kab. Banggai Kepulauan | 5.892 | 2.396 | 11 | 308 | 2.518 | 98 | 5.331 | 1.809 | 7 | 214 | 1.800 | 46 | 3.876 | 90,48 | 65,78 |
| 309 | Sulawesi Tengah | Kab. Donggala | 16.339 | 4.602 | - | 1.184 | 1.894 | 564 | 8.244 | 3.562 | - | 845 | 1.390 | 273 | 6.070 | 50,46 | 37,15 |
| 310 | Sulawesi Tengah | Kab. Poso | 11.234 | 5.284 | - | 398 | 1.831 | 145 | 7.658 | 3.786 | - | 261 | 1.239 | 62 | 5.348 | 68,17 | 47,61 |
| 311 | Sulawesi Tengah | Kab. Banggai | 18.468 | 8.691 | - | 1.678 | 3.923 | 225 | 14.517 | 7.054 | - | 1.261 | 3.027 | 117 | 11.459 | 78,61 | 62,05 |
| 312 | Sulawesi Tengah | Kab. Buol | 8.073 | 3.201 | - | 577 | 2.533 | 127 | 6.438 | 2.679 | - | 448 | 2.019 | 69 | 5.215 | 79,75 | 64,60 |

| No | Nama Provinsi | Kabupaten / Kota | Penduduk Usia 16-18 th | SISWA | | | | | Jumlah | SISWA USIA 16 - 18 th | | | | | Jumlah | APK | APM |
|-----|-------------------|---------------------------|------------------------------|--------|------|-------|--------|---------|--------|-----------------------|------|-------|--------|---------|--------|--------|-------|
| | | | | SMA | SMLB | MA | SMK | Paket C | | SMA | SMLB | MA | SMK | Paket C | | | |
| 313 | Sulawesi Tengah | Kab. ToliToli | 13.208 | 3.497 | - | 1.703 | 2.814 | 108 | 8.122 | 2.873 | - | 1.297 | 2.199 | 57 | 6.426 | 61,49 | 48,65 |
| 314 | Sulawesi Tengah | Kab. Morowali | 5.544 | 2.826 | - | 714 | 2.648 | 235 | 6.423 | 2.242 | - | 524 | 1.995 | 118 | 4.879 | 115,85 | 88,01 |
| 315 | Sulawesi Tengah | Kab. Parigi Moutong | 23.694 | 7.472 | - | 2.646 | 3.146 | - | 13.264 | 5.805 | - | 2.016 | 2.460 | - | 10.281 | 55,98 | 43,39 |
| 316 | Sulawesi Tengah | Kab. Tojo Una Una | 7.533 | 259 | 30 | 689 | 1.334 | 59 | 2.371 | 191 | 15 | 465 | 928 | 26 | 1.625 | 31,47 | 21,57 |
| 317 | Sulawesi Tengah | Kab. Sigi | 12.728 | 4.111 | - | 1.368 | 1.574 | - | 7.053 | 3.251 | - | 1.000 | 1.182 | - | 5.433 | 55,41 | 42,69 |
| 318 | Sulawesi Tengah | Kab. Banggai Laut | 3.467 | 1.329 | 13 | - | 241 | - | 1.583 | 1.133 | - | - | - | - | 1.133 | 45,66 | 32,68 |
| 319 | Sulawesi Tengah | Kab. Morowali Utara | 5.485 | 2.092 | 5 | - | 120 | - | 2.217 | 1.620 | - | - | - | - | 1.620 | 40,42 | 29,54 |
| 320 | Sulawesi Tengah | Kota Palu | 25.135 | 9.611 | 27 | 2.105 | 9.464 | 1.000 | 22.207 | 7.226 | 17 | 1.456 | 6.736 | 462 | 15.897 | 88,35 | 63,25 |
| 321 | Sulawesi Selatan | Kab. Maros | 16.688 | 7.283 | - | 1.196 | 3.011 | 88 | 11.578 | 5.364 | - | 809 | 2.097 | 39 | 8.309 | 69,38 | 49,79 |
| 322 | Sulawesi Selatan | Kab. Pangkajene Kepulauan | 21.181 | 6.467 | 19 | 2.586 | 5.413 | 378 | 14.863 | 5.294 | 10 | 1.962 | 4.215 | 200 | 11.681 | 70,17 | 55,15 |
| 323 | Sulawesi Selatan | Kab. Gowa | 37.316 | 15.606 | 6 | 3.382 | 9.667 | 39 | 28.700 | 13.343 | 3 | 2.689 | 7.879 | 22 | 23.936 | 76,91 | 64,14 |
| 324 | Sulawesi Selatan | Kab. Takalar | 15.993 | 8.074 | 5 | 1.038 | 3.456 | 88 | 12.661 | 6.762 | 3 | 807 | 2.756 | 48 | 10.376 | 79,17 | 64,88 |
| 325 | Sulawesi Selatan | Kab. Jeneponto | 21.574 | 6.414 | 13 | 3.346 | 4.390 | 39 | 14.202 | 5.533 | 7 | 2.685 | 3.611 | 22 | 11.858 | 65,83 | 54,96 |
| 326 | Sulawesi Selatan | Kab. Barru | 8.257 | 3.821 | 130 | 1.612 | 1.517 | 59 | 7.139 | 2.892 | 82 | 1.123 | 1.087 | 28 | 5.212 | 86,46 | 63,12 |
| 327 | Sulawesi Selatan | Kab. Bone | 42.999 | 17.828 | - | 5.300 | 5.322 | 135 | 28.585 | 13.781 | - | 3.779 | 3.901 | 65 | 21.526 | 66,48 | 50,06 |
| 328 | Sulawesi Selatan | Kab. Wajo | 21.936 | 7.291 | 11 | 1.882 | 2.711 | 74 | 11.969 | 6.064 | 5 | 1.452 | 2.146 | 40 | 9.707 | 54,56 | 44,25 |
| 329 | Sulawesi Selatan | Kab. Soppeng | 11.679 | 4.965 | - | 834 | 3.967 | 485 | 10.251 | 4.061 | - | 632 | 3.086 | 256 | 8.035 | 87,77 | 68,80 |
| 330 | Sulawesi Selatan | Kab. Bantaeng | 10.218 | 4.147 | - | 1.966 | 2.465 | 20 | 8.598 | 3.103 | - | 1.353 | 1.746 | 9 | 6.211 | 84,15 | 60,78 |
| 331 | Sulawesi Selatan | Kab. Bulukumba | 21.042 | 10.001 | 4 | 2.700 | 3.397 | - | 16.102 | 7.819 | 2 | 1.949 | 2.520 | - | 12.290 | 76,52 | 58,41 |
| 332 | Sulawesi Selatan | Kab. Sinjai | 12.848 | 7.284 | - | 2.144 | 2.429 | 27 | 11.884 | 5.228 | - | 1.410 | 1.646 | 12 | 8.296 | 92,50 | 64,57 |
| 333 | Sulawesi Selatan | Kab. Kepulauan Selayar | 5.828 | 2.736 | - | 168 | 1.860 | 115 | 4.879 | 2.149 | - | 122 | 1.386 | 57 | 3.714 | 83,72 | 63,73 |
| 334 | Sulawesi Selatan | Kab. Pinrang | 19.649 | 7.604 | 8 | 1.051 | 7.571 | 34 | 16.268 | 6.477 | 5 | 832 | 6.146 | 19 | 13.479 | 82,79 | 68,60 |
| 335 | Sulawesi Selatan | Kab. Sidenreng Rappang | 14.602 | 6.667 | 5 | 1.224 | 3.498 | 426 | 11.820 | 5.786 | 3 | 989 | 2.896 | 246 | 9.920 | 80,95 | 67,94 |
| 336 | Sulawesi Selatan | Kab. Enrekang | 11.190 | 6.060 | - | 1.184 | 3.081 | 29 | 10.354 | 4.832 | - | 873 | 2.334 | 15 | 8.054 | 92,53 | 71,97 |
| 337 | Sulawesi Selatan | Kab. Luwu | 22.181 | 10.111 | - | 1.284 | 5.491 | 59 | 16.945 | 8.380 | - | 987 | 4.331 | 32 | 13.730 | 76,39 | 61,90 |
| 338 | Sulawesi Selatan | Kab. Tana Toraja | 12.325 | 5.317 | - | 186 | 6.751 | 23 | 12.277 | 3.895 | - | 125 | 4.676 | 10 | 8.706 | 99,61 | 70,64 |
| 339 | Sulawesi Selatan | Kab. Luwu Utara | 15.131 | 9.288 | - | 804 | 3.580 | 59 | 13.731 | 7.272 | - | 581 | 2.660 | 29 | 10.542 | 90,75 | 69,67 |
| 340 | Sulawesi Selatan | Kab. Luwu Timur | 14.769 | 8.866 | - | 1.604 | 2.222 | 78 | 12.770 | 7.494 | - | 1.260 | 1.789 | 43 | 10.586 | 86,46 | 71,68 |
| 341 | Sulawesi Selatan | Kab. Toraja Utara | 15.277 | 5.860 | - | - | 7.462 | 249 | 13.571 | 4.585 | - | - | 5.541 | 123 | 10.249 | 88,83 | 67,09 |
| 342 | Sulawesi Selatan | Kota Makassar | 89.811 | 36.141 | - | 3.426 | 29.899 | 378 | 69.844 | 27.062 | - | 2.360 | 21.192 | 173 | 50.787 | 77,77 | 56,55 |
| 343 | Sulawesi Selatan | Kota ParePare | 6.827 | 3.631 | 6 | 740 | 2.927 | - | 7.304 | 2.649 | 6 | 495 | 2.018 | - | 5.168 | 106,99 | 75,70 |
| 344 | Sulawesi Selatan | Kota Palopo | 11.979 | 4.943 | 3 | 494 | 5.941 | 88 | 11.469 | 4.101 | 3 | 380 | 4.691 | 47 | 9.222 | 95,74 | 76,98 |
| 345 | Sulawesi Tenggara | Kab. Konawe | 13.374 | 7.293 | - | 1.432 | 2.134 | 245 | 11.104 | 6.243 | - | 1.140 | 1.741 | 139 | 9.263 | 83,03 | 69,26 |
| 346 | Sulawesi Tenggara | Kab. Muna | 16.909 | 11.802 | 10 | 926 | 2.960 | 25 | 15.723 | 9.837 | 8 | 716 | 2.349 | 14 | 12.924 | 92,99 | 76,43 |
| 347 | Sulawesi Tenggara | Kab. Buton | 15.186 | 9.959 | 6 | 1.330 | 2.242 | 191 | 13.728 | 8.051 | 5 | 995 | 1.723 | 99 | 10.873 | 90,40 | 71,60 |

| No | Nama Provinsi | Kabupaten / Kota | Penduduk Usia 16-18 th | SISWA | | | | | Jumlah | SISWA USIA 16 - 18 th | | | | | Jumlah | APK | APM |
|-----|---------------------|----------------------------|------------------------------|--------|------|--------|--------|---------|--------|-----------------------|------|--------|--------|---------|--------|--------|-------|
| | | | | SMA | SMLB | MA | SMK | Paket C | | SMA | SMLB | MA | SMK | Paket C | | | |
| 348 | Sulawesi Tenggara | Kab. Kolaka | 16.184 | 5.982 | 45 | 1.614 | 5.320 | 191 | 13.152 | 4.003 | 31 | 1.249 | 4.223 | 104 | 9.610 | 81,27 | 59,38 |
| 349 | Sulawesi Tenggara | Kab. Konawe Selatan | 13.896 | 7.016 | 6 | 1.446 | 1.614 | 78 | 10.160 | 5.197 | 3 | 984 | 1.131 | 35 | 7.350 | 73,11 | 52,89 |
| 350 | Sulawesi Tenggara | Kab. Wakatobi | 4.391 | 2.779 | 6 | 721 | 530 | 168 | 4.204 | 2.005 | 5 | 477 | 361 | 72 | 2.920 | 95,74 | 66,50 |
| 351 | Sulawesi Tenggara | Kab. Bombana | 7.400 | 4.055 | - | 279 | 1.381 | 118 | 5.833 | 3.255 | - | 207 | 1.053 | 60 | 4.575 | 78,82 | 61,82 |
| 352 | Sulawesi Tenggara | Kab. Kolaka Utara | 5.249 | 1.850 | 21 | 732 | 1.362 | - | 3.965 | 1.560 | 14 | 573 | 1.094 | - | 3.241 | 75,54 | 61,75 |
| 353 | Sulawesi Tenggara | Kab. Konawe Utara | 3.475 | 2.117 | - | 280 | 332 | 105 | 2.834 | 1.748 | - | 214 | 261 | 56 | 2.279 | 81,55 | 65,58 |
| 354 | Sulawesi Tenggara | Kab. Buton Utara | 3.734 | 2.461 | - | 132 | 437 | 672 | 3.702 | 2.071 | - | 103 | 350 | 371 | 2.895 | 99,14 | 77,53 |
| 355 | Sulawesi Tenggara | Kab. Kolaka Timur | 5.258 | 2.569 | - | - | 546 | - | 3.115 | 1.901 | - | - | - | - | 1.901 | 59,24 | 36,15 |
| 356 | Sulawesi Tenggara | Kab. Konawe Kepulauan | 2.009 | 1.057 | 47 | - | 111 | - | 1.215 | 810 | - | - | - | - | 810 | 60,48 | 40,32 |
| 357 | Sulawesi Tenggara | Kota Kendari | 18.656 | 10.501 | - | 1.120 | 6.599 | 124 | 18.344 | 8.576 | - | 848 | 5.125 | 65 | 14.614 | 98,33 | 78,33 |
| 358 | Sulawesi Tenggara | Kota Bau-bau | 13.579 | 5.858 | - | 688 | 3.030 | 3.775 | 13.351 | 4.651 | - | 505 | 2.284 | 1.902 | 9.342 | 98,32 | 68,80 |
| 359 | Maluku | Kab. Maluku Tengah | 23.006 | 14.826 | 27 | 2.076 | 1.852 | 193 | 18.974 | 10.900 | 19 | 1.402 | 1.288 | 86 | 13.695 | 82,47 | 59,53 |
| 360 | Maluku | Kab. Maluku Tenggara | 6.654 | 3.841 | - | 520 | 1.175 | 650 | 6.186 | 2.938 | - | 366 | 852 | 309 | 4.465 | 92,97 | 67,10 |
| 361 | Maluku | Kab. Buru | 6.731 | 4.338 | - | 292 | 1.042 | 720 | 6.392 | 3.057 | - | 188 | 693 | 299 | 4.237 | 94,96 | 62,95 |
| 362 | Maluku | Kab. Maluku Tenggara Barat | 5.778 | 4.048 | - | - | 1.219 | 180 | 5.447 | 3.110 | - | - | 888 | 86 | 4.084 | 94,27 | 70,68 |
| 363 | Maluku | Kab. Seram Bagian Barat | 10.649 | 7.699 | 18 | 954 | 1.098 | 97 | 9.866 | 6.396 | 13 | 735 | 868 | 52 | 8.064 | 92,65 | 75,73 |
| 364 | Maluku | Kab. Seram Bagian Timur | 6.239 | 3.342 | 161 | 724 | 1.220 | 106 | 5.553 | 2.877 | 127 | 580 | 1.001 | 61 | 4.646 | 89,00 | 74,47 |
| 365 | Maluku | Kab. Kepulauan Aru | 5.945 | 2.629 | 16 | 392 | 1.245 | 1.419 | 5.701 | 2.065 | 12 | 284 | 928 | 703 | 3.992 | 95,90 | 67,15 |
| 366 | Maluku | Kab. Maluku Barat Daya | 6.372 | 2.297 | 5 | - | 709 | 69 | 3.080 | 1.858 | 4 | - | 545 | 36 | 2.443 | 48,34 | 38,34 |
| 367 | Maluku | Kab. Buru Selatan | 3.096 | 2.146 | 6 | - | 354 | 40 | 2.546 | 1.423 | 1 | - | - | 17 | 1.441 | 82,24 | 46,54 |
| 368 | Maluku | Kota Ambon | 18.559 | 9.219 | - | 836 | 5.584 | 722 | 16.361 | 7.135 | - | 597 | 4.098 | 349 | 12.179 | 88,16 | 65,62 |
| 369 | Maluku | Kota Tual | 4.771 | 2.804 | 8 | 242 | 906 | 602 | 4.562 | 2.337 | 6 | 187 | 719 | 327 | 3.576 | 95,62 | 74,95 |
| 370 | Bali | Kab. Buleleng | 32.140 | 13.494 | - | 823 | 10.618 | 804 | 25.739 | 10.303 | - | 579 | 7.682 | 381 | 18.945 | 80,08 | 58,95 |
| 371 | Bali | Kab. Jembrana | 13.294 | 5.401 | 2 | 1.914 | 4.613 | 441 | 12.371 | 3.952 | 2 | 1.286 | 3.191 | 195 | 8.626 | 93,06 | 64,89 |
| 372 | Bali | Kab. Tabanan | 17.398 | 7.256 | - | 216 | 6.010 | 128 | 13.610 | 5.199 | - | 142 | 4.066 | 55 | 9.462 | 78,23 | 54,39 |
| 373 | Bali | Kab. Badung | 24.174 | 10.396 | - | - | 13.288 | 474 | 24.158 | 8.437 | - | - | 10.253 | 247 | 18.937 | 99,93 | 78,34 |
| 374 | Bali | Kab. Gianyar | 22.605 | 7.582 | 12 | 116 | 13.937 | 376 | 22.023 | 6.346 | 11 | 90 | 11.108 | 206 | 17.761 | 97,43 | 78,57 |
| 375 | Bali | Kab. Klungkung | 7.720 | 5.279 | 30 | 132 | 3.386 | 417 | 9.244 | 4.337 | 28 | 101 | 2.646 | 222 | 7.334 | 119,74 | 95,00 |
| 376 | Bali | Kab. Bangli | 9.658 | 3.344 | 3 | - | 3.619 | 818 | 7.784 | 2.653 | 2 | - | 2.727 | 412 | 5.794 | 80,60 | 59,99 |
| 377 | Bali | Kab. Karang Asem | 19.271 | 7.865 | 28 | 282 | 4.557 | 607 | 13.339 | 6.463 | - | 215 | 3.563 | 323 | 10.564 | 69,22 | 54,82 |
| 378 | Bali | Kota Denpasar | 38.440 | 18.174 | 24 | 114 | 20.807 | 655 | 39.774 | 13.369 | 24 | 77 | 14.473 | 292 | 28.235 | 103,47 | 73,45 |
| 379 | Nusa Tenggara Barat | Kab. Lombok Barat | 41.060 | 8.156 | - | 16.412 | 8.746 | 473 | 33.787 | 6.451 | - | 11.996 | 6.567 | 237 | 25.251 | 82,29 | 61,50 |
| 380 | Nusa Tenggara Barat | Kab. Lombok Tengah | 41.099 | 13.350 | 21 | 13.366 | 7.365 | 345 | 34.447 | 11.378 | 11 | 10.590 | 5.983 | 194 | 28.156 | 83,81 | 68,51 |
| 381 | Nusa Tenggara Barat | Kab. Lombok Timur | 74.201 | 16.269 | 11 | 29.451 | 12.087 | 668 | 58.486 | 12.600 | 5 | 21.043 | 8.878 | 324 | 42.850 | 78,82 | 57,75 |
| 382 | Nusa Tenggara Barat | Kab. Sumbawa | 20.215 | 9.280 | 15 | 2.811 | 5.712 | 1.010 | 18.828 | 6.977 | 9 | 1.945 | 4.066 | 466 | 13.463 | 93,14 | 66,60 |

| No | Nama Provinsi | Kabupaten / Kota | Penduduk Usia 16-18 th | SISWA | | | | | Jumlah | SISWA USIA 16 - 18 th | | | | | Jumlah | APK | APM |
|-----|---------------------|---------------------------|------------------------|--------|------|-------|-------|---------|--------|-----------------------|------|-------|-------|---------|--------|--------|-------|
| | | | | SMA | SMLB | MA | SMK | Paket C | | SMA | SMLB | MA | SMK | Paket C | | | |
| 383 | Nusa Tenggara Barat | Kab. Dompu | 13.441 | 8.540 | - | 3.523 | 3.392 | 1.195 | 16.650 | 6.290 | - | 2.383 | 2.363 | 534 | 11.570 | 123,87 | 86,08 |
| 384 | Nusa Tenggara Barat | Kab. Bima | 25.272 | 17.500 | 15 | 5.579 | 3.285 | 877 | 27.256 | 14.326 | 11 | 4.232 | 2.558 | 464 | 21.591 | 107,85 | 85,43 |
| 385 | Nusa Tenggara Barat | Kab. Sumbawa Barat | 4.641 | 2.659 | - | 682 | 1.685 | 353 | 5.379 | 2.242 | - | 534 | 1.353 | 195 | 4.324 | 115,90 | 93,17 |
| 386 | Nusa Tenggara Barat | Kab. Lombok Utara | 8.397 | 3.077 | - | 1.776 | 2.509 | 226 | 7.588 | 2.534 | - | 1.356 | 1.966 | 121 | 5.977 | 90,37 | 71,18 |
| 387 | Nusa Tenggara Barat | Kota Mataram | 23.712 | 10.318 | 32 | 3.228 | 9.576 | 263 | 23.417 | 8.735 | 23 | 2.539 | 7.724 | 146 | 19.167 | 98,76 | 80,83 |
| 388 | Nusa Tenggara Barat | Kota Bima | 11.462 | 6.060 | 10 | 3.303 | 3.625 | 853 | 13.851 | 4.477 | 10 | 2.242 | 2.533 | 383 | 9.645 | 120,84 | 84,15 |
| 389 | Nusa Tenggara Timur | Kab. Kupang | 19.433 | 13.193 | 89 | - | 1.232 | 868 | 15.382 | 10.040 | 9 | - | 888 | 409 | 11.346 | 79,15 | 58,39 |
| 390 | Nusa Tenggara Timur | Kab. Timor Tengah Selatan | 25.876 | 9.998 | 85 | 24 | 3.850 | 116 | 14.073 | 8.155 | 39 | 18 | 2.986 | 61 | 11.259 | 54,39 | 43,51 |
| 391 | Nusa Tenggara Timur | Kab. Timor Tengah Utara | 14.680 | 11.322 | 33 | - | 1.737 | 88 | 13.180 | 9.056 | 23 | - | 1.320 | 45 | 10.444 | 89,78 | 71,14 |
| 392 | Nusa Tenggara Timur | Kab. Belu | 12.938 | 10.255 | 10 | - | 2.450 | 89 | 12.804 | 7.519 | 5 | - | 1.698 | 39 | 9.261 | 98,96 | 71,58 |
| 393 | Nusa Tenggara Timur | Kab. Alor | 12.040 | 3.427 | 14 | 804 | 2.336 | 54 | 6.635 | 2.624 | 6 | 567 | 1.695 | 26 | 4.918 | 55,11 | 40,85 |
| 394 | Nusa Tenggara Timur | Kab. Flores Timur | 14.251 | 6.127 | - | 369 | 2.304 | 29 | 8.829 | 4.318 | - | 238 | 1.532 | 12 | 6.100 | 61,95 | 42,80 |
| 395 | Nusa Tenggara Timur | Kab. Sikka | 18.852 | 7.689 | - | 464 | 5.385 | 29 | 13.567 | 5.908 | - | 329 | 3.922 | 14 | 10.173 | 71,97 | 53,96 |
| 396 | Nusa Tenggara Timur | Kab. Ende | 16.898 | 7.777 | - | 1.955 | 4.539 | 239 | 14.510 | 6.477 | - | 1.511 | 3.599 | 130 | 11.717 | 85,87 | 69,34 |
| 397 | Nusa Tenggara Timur | Kab. Ngada | 8.319 | 4.821 | - | 234 | 1.555 | 126 | 6.736 | 4.131 | - | 186 | 1.270 | 71 | 5.658 | 80,97 | 68,01 |
| 398 | Nusa Tenggara Timur | Kab. Manggarai | 20.768 | 12.010 | - | 775 | 5.086 | 70 | 17.941 | 9.397 | - | 560 | 3.776 | 34 | 13.767 | 86,39 | 66,29 |
| 399 | Nusa Tenggara Timur | Kab. Sumba Timur | 15.691 | 8.595 | - | 186 | 2.864 | 29 | 11.674 | 6.977 | - | 140 | 2.210 | 15 | 9.342 | 74,40 | 59,54 |
| 400 | Nusa Tenggara Timur | Kab. Sumba Barat | 7.595 | 3.741 | - | 190 | 1.784 | - | 5.715 | 2.696 | - | 126 | 1.214 | - | 4.036 | 75,25 | 53,14 |
| 401 | Nusa Tenggara Timur | Kab. Lembata | 6.156 | 2.683 | - | 292 | 1.171 | 59 | 4.205 | 2.063 | - | 207 | 854 | 28 | 3.152 | 68,31 | 51,20 |
| 402 | Nusa Tenggara Timur | Kab. Rote Ndao | 7.060 | 3.386 | - | - | 791 | - | 4.177 | 2.808 | - | - | 624 | - | 3.432 | 59,16 | 48,61 |
| 403 | Nusa Tenggara Timur | Kab. Manggarai Barat | 12.661 | 906 | - | 601 | 1.689 | 140 | 3.336 | 693 | - | 423 | 1.224 | 66 | 2.406 | 26,35 | 19,00 |
| 404 | Nusa Tenggara Timur | Kab. Nagekeo | 7.635 | 4.703 | - | 312 | 1.064 | - | 6.079 | - | - | 211 | 741 | - | 952 | 79,62 | 12,47 |
| 405 | Nusa Tenggara Timur | Kab. Sumba Tengah | 3.215 | 1.176 | 9 | - | 1.078 | 204 | 2.467 | 839 | 7 | - | 726 | 86 | 1.658 | 76,73 | 51,57 |
| 406 | Nusa Tenggara Timur | Kab. Sumba Barat Daya | 18.867 | 5.770 | 14 | - | 4.504 | 196 | 10.484 | 4.683 | 5 | - | 3.475 | 102 | 8.265 | 55,57 | 43,81 |
| 407 | Nusa Tenggara Timur | Kab. Manggarai Timur | 14.161 | 7.822 | - | 468 | 963 | 63 | 9.316 | 6.578 | - | 366 | 771 | 35 | 7.750 | 65,79 | 54,73 |
| 408 | Nusa Tenggara Timur | Kab. Sabu Raijua | 4.603 | 2.422 | 7 | - | 426 | 161 | 3.016 | 1.982 | 3 | - | 332 | 85 | 2.402 | 65,52 | 52,18 |
| 409 | Nusa Tenggara Timur | Kab. Malaka | 11.167 | 5.216 | - | - | 347 | - | 5.563 | 4.133 | - | - | - | - | 4.133 | 49,82 | 37,01 |
| 410 | Nusa Tenggara Timur | Kota Kupang | 25.134 | 14.338 | 21 | 640 | 7.665 | 418 | 23.082 | 11.769 | 12 | 487 | 5.985 | 222 | 18.475 | 91,84 | 73,51 |
| 411 | Papua | Kab. Jayapura | 12.832 | 4.067 | - | 148 | 2.061 | 2.596 | 8.872 | 2.996 | - | 100 | 1.436 | 1.159 | 5.691 | 69,14 | 44,35 |
| 412 | Papua | Kab. Biak Numfor | 10.211 | 4.681 | - | - | 2.152 | 236 | 7.069 | 3.707 | - | - | 1.618 | 118 | 5.443 | 69,23 | 53,31 |
| 413 | Papua | Kab. Kepulauan Yapen | 5.651 | 3.135 | - | 38 | 1.290 | - | 4.463 | 2.656 | - | 30 | 1.041 | - | 3.727 | 78,98 | 65,95 |
| 414 | Papua | Kab. Merauke | 15.073 | 5.156 | 8 | 252 | 3.344 | 797 | 9.557 | 3.988 | 6 | 180 | 2.453 | 385 | 7.012 | 63,40 | 46,52 |
| 415 | Papua | Kab. Jayawijaya | 14.352 | 3.987 | - | - | 2.104 | 2.225 | 8.316 | 3.001 | - | - | 1.500 | 1.030 | 5.531 | 57,94 | 38,54 |
| 416 | Papua | Kab. Nabire | 11.701 | 4.743 | - | 86 | 1.675 | 2.205 | 8.709 | 3.493 | - | 58 | 1.167 | 985 | 5.703 | 74,43 | 48,74 |
| 417 | Papua | Kab. Paniai | 6.359 | 1.168 | - | - | 427 | 1.063 | 2.658 | 955 | - | - | 332 | 1.088 | 2.375 | 41,80 | 37,35 |

| No | Nama Provinsi | Kabupaten / Kota | Penduduk Usia 16-18 th | SISWA | | | | | Jumlah | SISWA USIA 16 - 18 th | | | | | Jumlah | APK | APM |
|-----|---------------|-------------------------|------------------------|-------|------|-------|-------|---------|--------|-----------------------|------|-------|-------|---------|--------|--------|-------|
| | | | | SMA | SMLB | MA | SMK | Paket C | | SMA | SMLB | MA | SMK | Paket C | | | |
| 418 | Papua | Kab. Puncak Jaya | 3.984 | 553 | - | - | 334 | - | 887 | 477 | - | - | 275 | - | 752 | 22,26 | 18,88 |
| 419 | Papua | Kab. Mimika | 10.762 | 2.688 | - | 18 | 3.677 | 1.543 | 7.926 | 2.254 | - | 14 | 2.936 | 846 | 6.050 | 73,65 | 56,22 |
| 420 | Papua | Kab. Boven Digoel | 2.894 | 633 | - | - | 747 | - | 1.380 | 543 | - | - | 611 | - | 1.154 | 47,68 | 39,88 |
| 421 | Papua | Kab. Mappi | 5.343 | 1.798 | - | - | 291 | - | 2.089 | 1.357 | - | - | 208 | - | 1.565 | 39,10 | 29,29 |
| 422 | Papua | Kab. Asmat | 4.333 | 938 | - | - | 42 | - | 980 | 724 | - | - | 31 | - | 755 | 22,62 | 17,42 |
| 423 | Papua | Kab. Yahukimo | 9.736 | 811 | - | - | 382 | - | 1.193 | 581 | - | - | - | - | 581 | 12,25 | 5,97 |
| 424 | Papua | Kab. Pegunungan Bintang | 4.724 | 338 | - | - | 204 | - | 542 | 274 | - | - | 157 | - | 431 | 11,47 | 9,12 |
| 425 | Papua | Kab. Tolikara | 4.711 | 727 | - | - | 141 | - | 868 | 611 | - | - | 113 | - | 724 | 18,42 | 15,37 |
| 426 | Papua | Kab. Sarmi | 2.049 | 948 | - | - | 132 | - | 1.080 | 783 | - | - | 104 | - | 887 | 52,71 | 43,29 |
| 427 | Papua | Kab. Keerom | 3.316 | 1.410 | - | 90 | 460 | 529 | 2.489 | 1.116 | - | 66 | 346 | 265 | 1.793 | 75,06 | 54,07 |
| 428 | Papua | Kab. Waropen | 1.087 | 112 | - | - | 147 | 592 | 851 | 92 | - | - | 115 | 315 | 522 | 78,29 | 48,02 |
| 429 | Papua | Kab. Supiori | 1.228 | 868 | - | - | 31 | - | 899 | 640 | - | - | 22 | - | 662 | 73,21 | 53,91 |
| 430 | Papua | Kab. Mamberamo Raya | 559 | 285 | - | - | - | - | 285 | 224 | - | - | - | - | 224 | 50,98 | 40,07 |
| 431 | Papua | Kab. Nduga | 174 | 32 | - | - | - | - | 32 | 27 | - | - | - | - | 27 | 18,39 | 15,52 |
| 432 | Papua | Kab. Lanny Jaya | 16.722 | 1.148 | - | - | 853 | - | 2.001 | 893 | - | - | 629 | - | 1.522 | 11,97 | 9,10 |
| 433 | Papua | Kab. Mamberamo Tengah | 774 | 162 | - | - | - | - | 162 | 122 | - | - | - | - | 122 | 20,93 | 15,76 |
| 434 | Papua | Kab. Yalimo | 2.953 | 401 | - | - | 63 | 202 | 666 | 293 | - | - | 44 | 89 | 426 | 22,55 | 14,43 |
| 435 | Papua | cab. Puncak | 1.492 | 215 | - | - | 101 | - | 316 | 175 | - | - | 78 | - | 253 | 21,18 | 16,96 |
| 436 | Papua | Kab. Dogiyai | 5.744 | 485 | - | - | - | - | 485 | 417 | - | - | - | - | 417 | 8,44 | 7,26 |
| 437 | Papua | Kab. Deiyai | 2.555 | 353 | - | - | 190 | - | 543 | 297 | - | - | 152 | - | 449 | 21,25 | 17,57 |
| 438 | Papua | Kab. Intan Jaya | 2.495 | 43 | - | - | - | 159 | 202 | - | - | - | - | 91 | 91 | 8,10 | 3,65 |
| 439 | Papua | Kota Jayapura | 21.886 | 8.741 | - | 166 | 5.213 | 672 | 14.792 | 6.624 | - | 116 | 3.742 | 314 | 10.796 | 67,59 | 49,33 |
| 440 | Bengkulu | Kab. Bengkulu Utara | 13.523 | 5.493 | 8 | 604 | 3.483 | 1.117 | 10.705 | 4.263 | 5 | 432 | 2.563 | 543 | 7.806 | 79,16 | 57,72 |
| 441 | Bengkulu | Kab. Rejang Lebong | 15.446 | 7.529 | 4 | 852 | 3.997 | 305 | 12.687 | 6.232 | 3 | 654 | 3.148 | 164 | 10.201 | 82,14 | 66,04 |
| 442 | Bengkulu | Kab. Bengkulu Selatan | 8.391 | 5.850 | 5 | 330 | 1.767 | 365 | 8.317 | 4.773 | 4 | 249 | 1.371 | 192 | 6.589 | 99,12 | 78,52 |
| 443 | Bengkulu | Kab. MukoMuko | 7.660 | 4.176 | - | 832 | 952 | - | 5.960 | 3.112 | - | 570 | 671 | - | 4.353 | 77,81 | 56,83 |
| 444 | Bengkulu | Kab. Kepahiang | 8.002 | 2.890 | 1 | 802 | 1.898 | 167 | 5.758 | 2.257 | 1 | 578 | 1.406 | 82 | 4.324 | 71,96 | 54,04 |
| 445 | Bengkulu | Kab. Lebong | 8.257 | 4.411 | - | 345 | 1.577 | 439 | 6.772 | 3.175 | - | 228 | 1.072 | 189 | 4.664 | 82,02 | 56,49 |
| 446 | Bengkulu | Kab. Kaur | 7.519 | 4.290 | - | 254 | 1.448 | 1.610 | 7.602 | 3.369 | - | 184 | 944 | 798 | 5.295 | 101,10 | 70,42 |
| 447 | Bengkulu | Kab. Seluma | 5.865 | 1.967 | 2 | 310 | 1.481 | - | 3.760 | 1.664 | 1 | 244 | 1.193 | - | 3.102 | 64,11 | 52,89 |
| 448 | Bengkulu | Kab. Bengkulu Tengah | 10.196 | 4.297 | - | 410 | 592 | - | 5.299 | 3.729 | - | 331 | 490 | - | 4.550 | 51,97 | 44,63 |
| 449 | Bengkulu | Kota Bengkulu | 15.641 | 6.715 | 42 | 1.476 | 8.053 | - | 16.286 | 5.368 | 36 | 1.091 | 6.115 | - | 12.610 | 104,12 | 80,62 |
| 450 | Maluku Utara | Kab. Pulau Taliabu | 1.873 | 1.225 | - | - | 430 | - | 1.655 | 1.017 | - | - | - | - | 1.017 | 88,36 | 54,30 |
| 451 | Maluku Utara | Kab. Halmahera Tengah | 3.002 | 1.528 | 27 | 186 | 896 | 762 | 3.399 | 1.122 | 21 | 125 | 622 | 339 | 2.229 | 113,22 | 74,25 |
| 452 | Maluku Utara | Kab. Halmahera Barat | 7.769 | 2.925 | - | 378 | 918 | 7.336 | 11.557 | 2.305 | - | 275 | 687 | 2.657 | 5.924 | 148,76 | 76,25 |

| No | Nama Provinsi | Kabupaten / Kota | Penduduk Usia 16-18 th | SISWA | | | | | Jumlah | SISWA USIA 16 - 18 th | | | | | Jumlah | APK | APM |
|-----|-----------------|------------------------|------------------------|--------|------|--------|--------|---------|---------|-----------------------|------|-------|--------|---------|--------|--------|-------|
| | | | | SMA | SMLB | MA | SMK | Paket C | | SMA | SMLB | MA | SMK | Paket C | | | |
| 453 | Maluku Utara | Kab. halmahera Utara | 10.724 | 4.888 | - | 765 | 3.680 | 1.416 | 10.749 | 4.127 | - | 600 | 2.960 | 785 | 8.472 | 100,23 | 79,00 |
| 454 | Maluku Utara | Kab. Halmahera Selatan | 10.200 | 7.443 | - | 1.296 | 1.723 | - | 10.462 | 5.779 | - | 929 | 1.269 | - | 7.977 | 102,57 | 78,21 |
| 455 | Maluku Utara | Kab. Halmahera Timur | 3.056 | 2.087 | 9 | 186 | 920 | - | 3.202 | 1.571 | 6 | 129 | 656 | - | 2.362 | 104,78 | 77,29 |
| 456 | Maluku Utara | Kab. Kepulauan Sula | 6.327 | 2.928 | 25 | 1.208 | 3.247 | 432 | 7.840 | 2.121 | 17 | 803 | 2.223 | 188 | 5.352 | 123,91 | 84,59 |
| 457 | Maluku Utara | Kab. Kepulauan Morotai | 3.516 | 1.133 | - | 698 | 330 | 1.489 | 3.650 | 937 | - | 535 | 260 | 799 | 2.531 | 103,81 | 71,99 |
| 458 | Maluku Utara | Kota Ternate | 10.228 | 5.832 | - | 637 | 3.681 | 494 | 10.644 | 5.004 | - | 508 | 3.011 | 281 | 8.804 | 104,07 | 86,08 |
| 459 | Maluku Utara | Kota Tidore Kepulauan | 6.805 | 6.176 | 19 | 840 | 1.110 | 167 | 8.312 | 4.896 | 14 | 616 | 836 | 84 | 6.446 | 122,15 | 94,72 |
| 460 | Banten | Kab. Pandeglang | 70.720 | 11.884 | - | 9.413 | 18.336 | 3.809 | 43.442 | 8.326 | - | 6.030 | 12.113 | 1.564 | 28.033 | 61,43 | 39,64 |
| 461 | Banten | Kab. Lebak | 59.791 | 16.122 | - | 4.198 | 15.511 | 1.096 | 36.927 | 12.251 | - | 2.938 | 11.166 | 515 | 26.870 | 61,76 | 44,94 |
| 462 | Banten | Kab. Tangerang | 194.553 | 55.376 | - | 10.681 | 48.134 | 4.412 | 118.603 | 45.037 | - | 8.046 | 37.222 | 2.832 | 93.137 | 60,96 | 47,87 |
| 463 | Banten | Kab. Serang | 76.881 | 17.461 | - | 6.257 | 18.029 | 2.878 | 44.625 | 13.122 | - | 4.327 | 12.828 | 1.328 | 31.605 | 58,04 | 41,11 |
| 464 | Banten | Kota Cilegon | 22.590 | 5.969 | - | 4.001 | 9.533 | 1.810 | 21.313 | 4.320 | - | 2.656 | 6.519 | 785 | 14.280 | 94,35 | 63,21 |
| 465 | Banten | Kota Tangerang | 89.399 | 23.943 | 129 | 1.643 | 44.875 | 1.558 | 72.148 | 16.700 | 96 | 1.047 | 29.505 | 635 | 47.983 | 80,70 | 53,67 |
| 466 | Banten | Kota Serang | 38.173 | 9.297 | 17 | 2.789 | 17.476 | 861 | 30.440 | 7.332 | 11 | 2.032 | 13.083 | 429 | 22.887 | 79,74 | 59,96 |
| 467 | Banten | Kota Tangerang Selatan | 80.193 | 27.063 | 98 | 1.455 | 28.107 | 1.080 | 57.803 | 22.354 | 64 | 1.115 | 22.092 | 579 | 46.204 | 72,08 | 57,62 |
| 468 | Bangka Belitung | Kab. Bangka | 14.504 | 4.088 | 62 | 902 | 4.352 | 482 | 9.886 | 3.301 | 45 | 674 | 3.340 | 249 | 7.609 | 68,16 | 52,46 |
| 469 | Bangka Belitung | Kab. Belitung | 7.672 | 2.314 | 63 | 404 | 3.049 | 163 | 5.993 | 1.815 | 42 | 293 | 2.270 | 81 | 4.501 | 78,12 | 58,67 |
| 470 | Bangka Belitung | Kab. Bangka Tengah | 9.356 | 2.190 | 5 | 234 | 2.333 | 315 | 5.077 | 1.587 | 2 | 175 | 1.681 | 163 | 3.608 | 54,26 | 38,56 |
| 471 | Bangka Belitung | Kab. Bangka Barat | 9.875 | 2.845 | 25 | 190 | 2.418 | 373 | 5.851 | 2.036 | 14 | 125 | 1.634 | 159 | 3.968 | 59,25 | 40,18 |
| 472 | Bangka Belitung | Kab. Bangka Selatan | 10.176 | 2.658 | 57 | 162 | 1.929 | 599 | 5.405 | 2.065 | 24 | 116 | 1.421 | 292 | 3.918 | 53,12 | 38,50 |
| 473 | Bangka Belitung | Kab. Belitung Timur | 7.126 | 1.853 | 66 | 14 | 1.537 | 379 | 3.849 | 1.531 | 37 | 11 | 1.209 | 203 | 2.991 | 54,01 | 41,97 |
| 474 | Bangka Belitung | Kota Pangkalpinang | 11.891 | 3.484 | 42 | 796 | 4.864 | 1.055 | 10.241 | 2.657 | 39 | 559 | 3.514 | 498 | 7.267 | 86,12 | 61,11 |
| 475 | Gorontalo | Kab. Boalemo | 8.237 | 2.791 | - | 481 | 2.382 | 66 | 5.720 | 2.068 | - | 327 | 1.669 | 30 | 4.094 | 69,44 | 49,70 |
| 476 | Gorontalo | Kab. Gorontalo | 22.183 | 7.067 | 6 | 1.298 | 4.911 | 689 | 13.971 | 5.056 | 3 | 851 | 3.317 | 293 | 9.520 | 62,98 | 42,92 |
| 477 | Gorontalo | Kab. Pohuwato | 8.241 | 3.010 | - | 634 | 2.045 | 29 | 5.718 | 2.416 | - | 471 | 1.560 | 15 | 4.462 | 69,38 | 54,14 |
| 478 | Gorontalo | Kab. Bone Bolango | 8.124 | 2.566 | - | 620 | 2.219 | 157 | 5.562 | 2.168 | - | 487 | 1.786 | 87 | 4.528 | 68,46 | 55,74 |
| 479 | Gorontalo | Kab. Gorontalo Utara | 7.400 | 3.248 | - | 338 | 724 | 117 | 4.427 | 2.684 | - | 259 | 569 | 63 | 3.575 | 59,82 | 48,31 |
| 480 | Gorontalo | Kota Gorontalo | 10.615 | 3.511 | - | 1.012 | 5.819 | 194 | 10.536 | 2.962 | - | 793 | 4.676 | 107 | 8.538 | 99,26 | 80,43 |
| 481 | Kepulauan Riau | Kab. Bintan | 8.019 | 3.128 | 29 | 162 | 2.745 | 1.108 | 7.172 | 2.330 | 14 | 111 | 1.935 | 504 | 4.894 | 89,44 | 61,03 |
| 482 | Kepulauan Riau | Kab. Karimun | 9.976 | 6.258 | 13 | 486 | 2.823 | 375 | 9.955 | 4.659 | 7 | 343 | 2.047 | 178 | 7.234 | 99,79 | 72,51 |
| 483 | Kepulauan Riau | Kab. Natuna | 3.391 | 2.571 | 33 | 380 | 477 | 211 | 3.672 | 2.084 | 23 | 285 | 368 | 110 | 2.870 | 108,29 | 84,64 |
| 484 | Kepulauan Riau | Kab. Lingga | 3.494 | 1.951 | 4 | 206 | 395 | 370 | 2.926 | 1.557 | 2 | 152 | 299 | 188 | 2.198 | 83,74 | 62,91 |
| 485 | Kepulauan Riau | Kab. Kepulauan Anambas | 2.187 | 1.056 | 13 | 160 | 982 | 91 | 2.302 | 771 | 6 | 107 | 678 | 40 | 1.602 | 105,26 | 73,25 |
| 486 | Kepulauan Riau | Kota Batam | 34.433 | 11.794 | 19 | 920 | 13.259 | 2.005 | 27.997 | 9.008 | 10 | 647 | 9.597 | 950 | 20.212 | 81,31 | 58,70 |
| 487 | Kepulauan Riau | Kota Tanjung pinang | 9.700 | 4.950 | 30 | 302 | 4.206 | 295 | 9.783 | 3.504 | 22 | 196 | 2.809 | 123 | 6.654 | 100,86 | 68,60 |

| No | Nama Provinsi | Kabupaten / Kota | Penduduk Usia 16-18 th | SISWA | | | | | Jumlah | SISWA USIA 16 - 18 th | | | | | Jumlah | APK | APM |
|-----|------------------|------------------------|------------------------|-------|------|-------|-------|---------|--------|-----------------------|------|-------|-------|---------|--------|-------|-------|
| | | | | SMA | SMLB | MA | SMK | Paket C | | SMA | SMLB | MA | SMK | Paket C | | | |
| 488 | Papua Barat | Kab. Fakfak | 2.847 | 1.135 | - | 222 | 856 | 392 | 2.605 | 874 | - | 158 | 625 | 188 | 1.845 | 91,50 | 64,81 |
| 489 | Papua Barat | Kab. Kaimana | 2.991 | 1.426 | - | 47 | 450 | 323 | 2.246 | 1.192 | - | 36 | 358 | 176 | 1.762 | 75,09 | 58,91 |
| 490 | Papua Barat | Kab. Teluk Wondama | 1.243 | 680 | - | - | 240 | 234 | 1.154 | 585 | - | - | - | 133 | 718 | 92,84 | 57,76 |
| 491 | Papua Barat | Kab. Teluk Bintuni | 2.881 | 1.196 | - | 20 | 473 | 217 | 1.906 | 932 | - | 14 | 350 | 106 | 1.402 | 66,16 | 48,66 |
| 492 | Papua Barat | Kab. Manokwari | 11.886 | 4.986 | - | 240 | 3.012 | 607 | 8.845 | 4.053 | - | 181 | 2.328 | 317 | 6.879 | 74,42 | 57,87 |
| 493 | Papua Barat | Kab. Sorong Selatan | 2.113 | 1.013 | - | - | 115 | 299 | 1.427 | 725 | - | - | 78 | 127 | 930 | 67,53 | 44,01 |
| 494 | Papua Barat | Kab. Sorong | 4.380 | 2.024 | - | 240 | 995 | 486 | 3.745 | 1.560 | - | 171 | 727 | 234 | 2.692 | 85,50 | 61,46 |
| 495 | Papua Barat | Kab. Raja Ampat | 2.794 | 1.381 | - | 26 | 217 | 976 | 2.600 | 1.151 | - | 20 | 172 | 530 | 1.873 | 93,06 | 67,04 |
| 496 | Papua Barat | Kab. Tambrau | 524 | 307 | - | - | - | 196 | 503 | - | - | - | - | 93 | 93 | 95,99 | 17,75 |
| 497 | Papua Barat | Kab. Maybrat | 1.949 | 523 | - | - | 117 | - | 640 | 383 | - | - | 81 | - | 464 | 32,84 | 23,81 |
| 498 | Papua Barat | Kab. Pegunungan Arfak | 837 | 392 | - | - | - | - | 392 | 279 | - | - | - | - | 279 | 46,83 | 33,33 |
| 499 | Papua Barat | Kab. Manokwari Selatan | 1.045 | 579 | - | - | 83 | - | 662 | 469 | - | - | - | - | 469 | 63,35 | 44,88 |
| 500 | Papua Barat | Kota Sorong | 11.610 | 5.055 | - | 767 | 5.041 | 231 | 11.094 | 4.266 | - | 601 | 4.053 | 128 | 9.048 | 95,56 | 77,93 |
| 501 | Sulawesi Barat | Kab. Mamuju | 17.456 | 5.367 | 9 | 2.134 | 5.156 | 1.607 | 14.273 | 4.409 | 6 | 1.625 | 4.029 | 854 | 10.923 | 81,77 | 62,57 |
| 502 | Sulawesi Barat | Kab. Mamuju Utara | 6.994 | 2.980 | - | 620 | 1.525 | 60 | 5.185 | 2.358 | - | 453 | 1.146 | 30 | 3.987 | 74,13 | 57,01 |
| 503 | Sulawesi Barat | Kab. Polewali Mandar | 23.824 | 6.335 | 3 | 3.320 | 9.039 | 98 | 18.795 | 5.238 | 2 | 2.546 | 7.112 | 53 | 14.951 | 78,89 | 62,76 |
| 504 | Sulawesi Barat | Kab. Mamasa | 7.559 | 2.698 | - | 73 | 3.696 | 523 | 6.990 | 1.982 | - | 49 | 2.567 | 233 | 4.831 | 92,47 | 63,91 |
| 505 | Sulawesi Barat | Kab. Majene | 10.298 | 3.135 | 9 | 1.158 | 4.625 | 131 | 9.058 | 2.464 | 7 | 841 | 3.450 | 65 | 6.827 | 87,96 | 66,29 |
| 506 | Sulawesi Barat | Kab. Mamuju Tengah | 7.069 | 2.306 | - | - | 141 | - | 2.447 | 1.963 | - | - | - | - | 1.963 | 34,62 | 27,77 |
| 507 | Kalimantan Utara | Kab. Malinau | 3.582 | 2.700 | 37 | - | 377 | - | 3.114 | 2.107 | 29 | - | 279 | - | 2.415 | 86,93 | 67,42 |
| 508 | Kalimantan Utara | Kab. Bulungan | 6.416 | 3.115 | 3 | 544 | 2.045 | 39 | 5.746 | 2.336 | 2 | 375 | 1.452 | 18 | 4.183 | 89,56 | 65,20 |
| 509 | Kalimantan Utara | Kab. Tana Tidung | 1.213 | 722 | 28 | - | - | - | 750 | 532 | - | - | - | - | 532 | 61,83 | 43,86 |
| 510 | Kalimantan Utara | Kab. Nunukan | 8.701 | 4.429 | - | 468 | 1.750 | 78 | 6.725 | 3.626 | - | 355 | 1.363 | 41 | 5.385 | 77,29 | 61,89 |
| 511 | Kalimantan Utara | Kota Tarakan | 10.459 | 3.871 | 2 | 890 | 3.320 | 29 | 8.112 | 3.310 | 1 | 708 | 2.706 | 16 | 6.741 | 77,56 | 64,45 |